


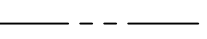
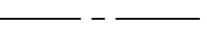



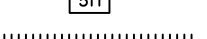

 NAD-83 N.J.S.P.C.S.
NORTH

Notes:



1. Parcels shown were obtained from the Passaic County parcel layer found on the State of New Jersey Geographic Information Network. Accuracy of the parcel lines have not been verified and should only be used for reference.
2. All streams, ponds, and lakes shown were obtained from the New Jersey Department of Environmental Protection. Accuracy of stream, pond, and lake locations have not been verified and should only be used for reference.
3. Outfall locations shown are based upon a code-based GPS survey and aerial photo digitizing conducted by West Milford Township.
4. All numbers to the left of the decimal point in the outfall labels represent the tax map sheet that the outfall is on or nearest to. All numbers to the right of the decimal point in the outfall labels represent the sequence number on that tax map sheet.
5. All street and water feature names per current West Milford Township tax maps or U.S.G.S. quad maps.

MAP LEGENDS

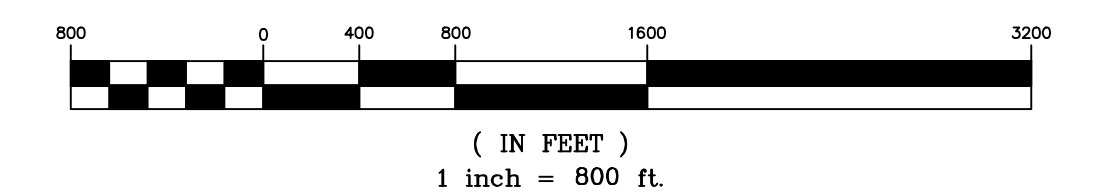
KEY MAP

-  STATE LINE
-  COUNTY LINE
-  MUNICIPAL BOUNDARY LINE
-  DETAIL SHEET BOUNDARY
-  WATER
-  COUNTY ROUTE DESIGNATION
-  RAILROAD

DETAIL SHEETS

-  1,001 - 1,099 STORM WATER OUTFALL WITH ID NUMBER
-  APPROXIMATE PARCEL LINE

GRAPHIC SCALE



STORM WATER OUTFALL MAP



West Milford Township Department of Public Works and Engineering
 30 Lycosky Drive, West Milford, New Jersey 07480
 Tel: 973.728.2850 Fax: 973.728.2876 <http://www.westmilford.org>

SCALE: 1"=800'	DATE: 3/26/2010	DRAWN: MJF	REVISION	DATE
Richard S. McFadden, P.E., P.P.				
TOWNSHIP ENGINEER				
NJ LIC. NO. 24313				
SHEET NO. 4 OF 10				