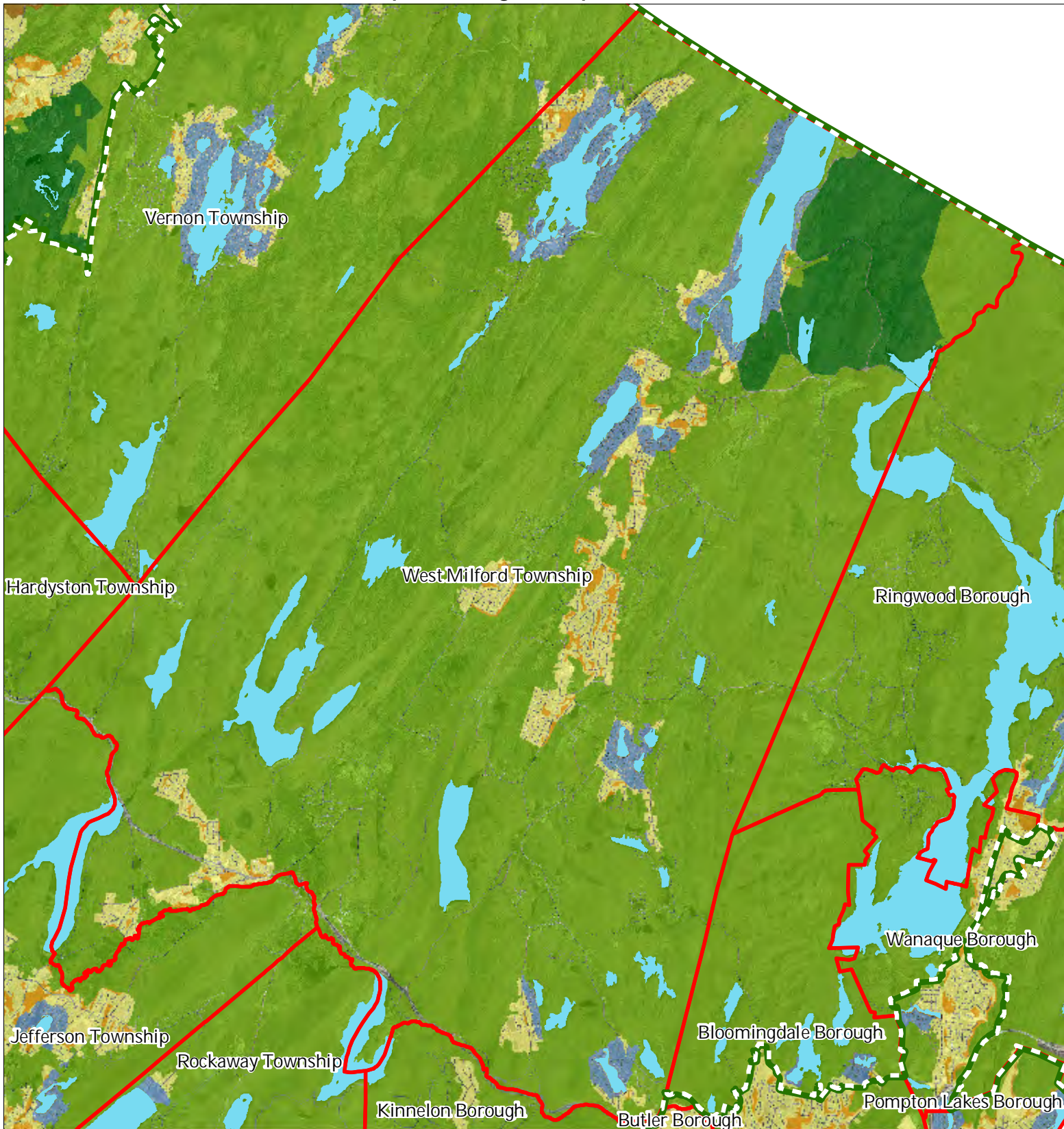


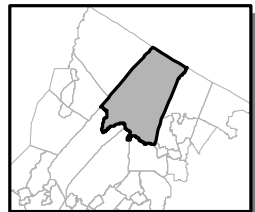
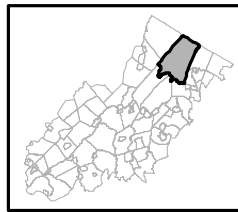
Exhibit A: Land Use Capability Map Zones



Regional Master Plan Overlay Zone Designation

- | | | |
|--|-------------------|-----------------------------|
| Zone | Protection | Lakes Greater Than 10 acres |
| Conservation | Preservation Area | Municipal Boundaries |
| Existing Community | | |
| Sub-Zone | | |
| Existing Community Environmentally Constrained | | |
| Conservation Environmentally Constrained | | |
| Lake Community | | |
| Wildlife Management | | |

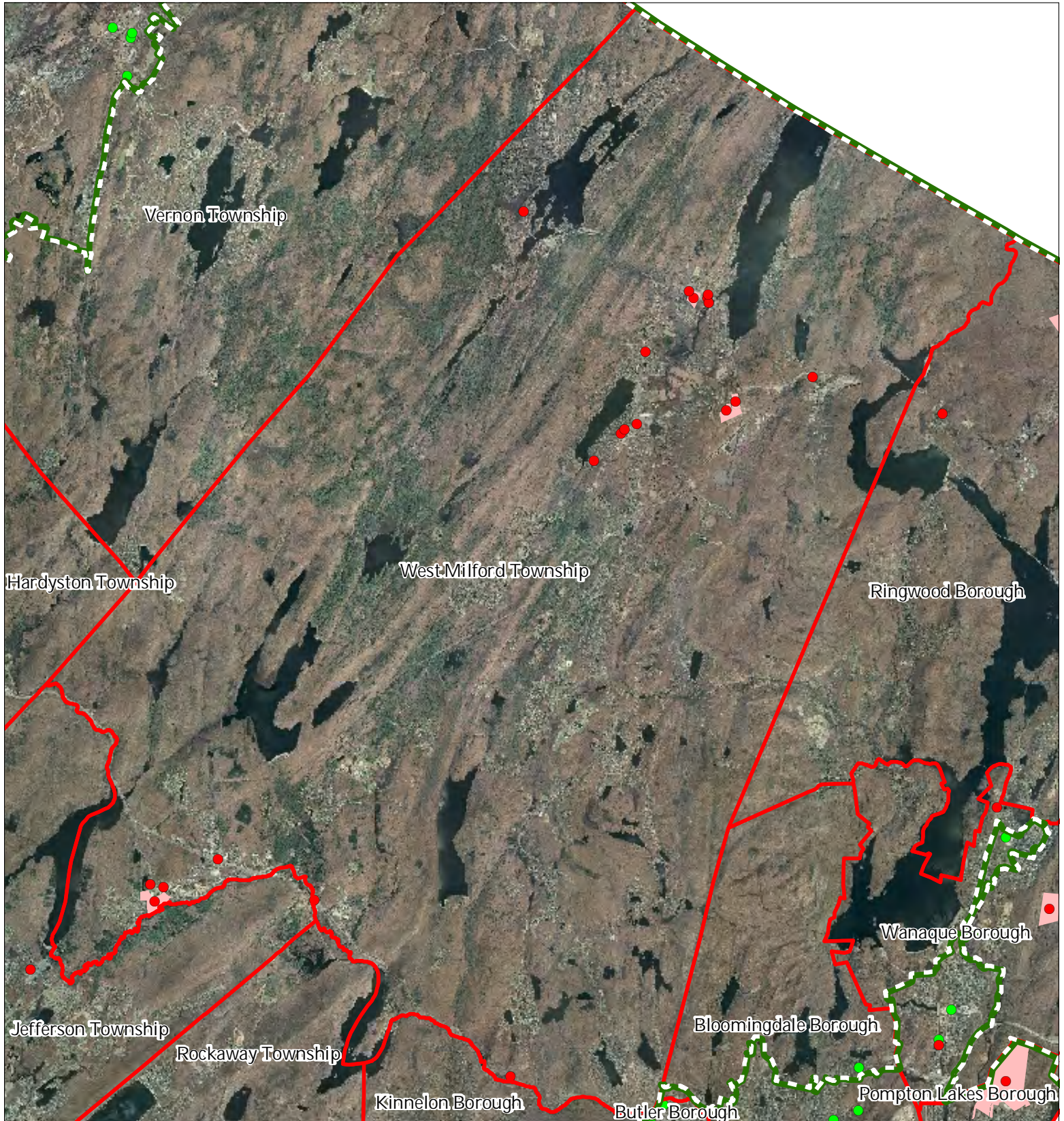
West Milford Township



1 inch = 1.567 miles



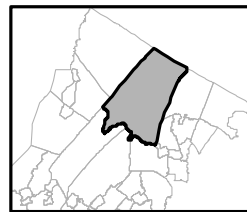
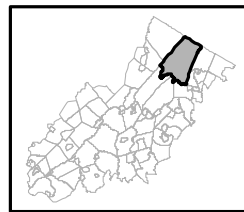
Exhibit C: Highlands Contaminated Site Inventory



Highlands Contaminated Site Inventory

- Tier 1 Sites
- Tier 1 Sites (Polygons)
- Tier 2 Sites
- Preservation Area
- Municipal Boundaries

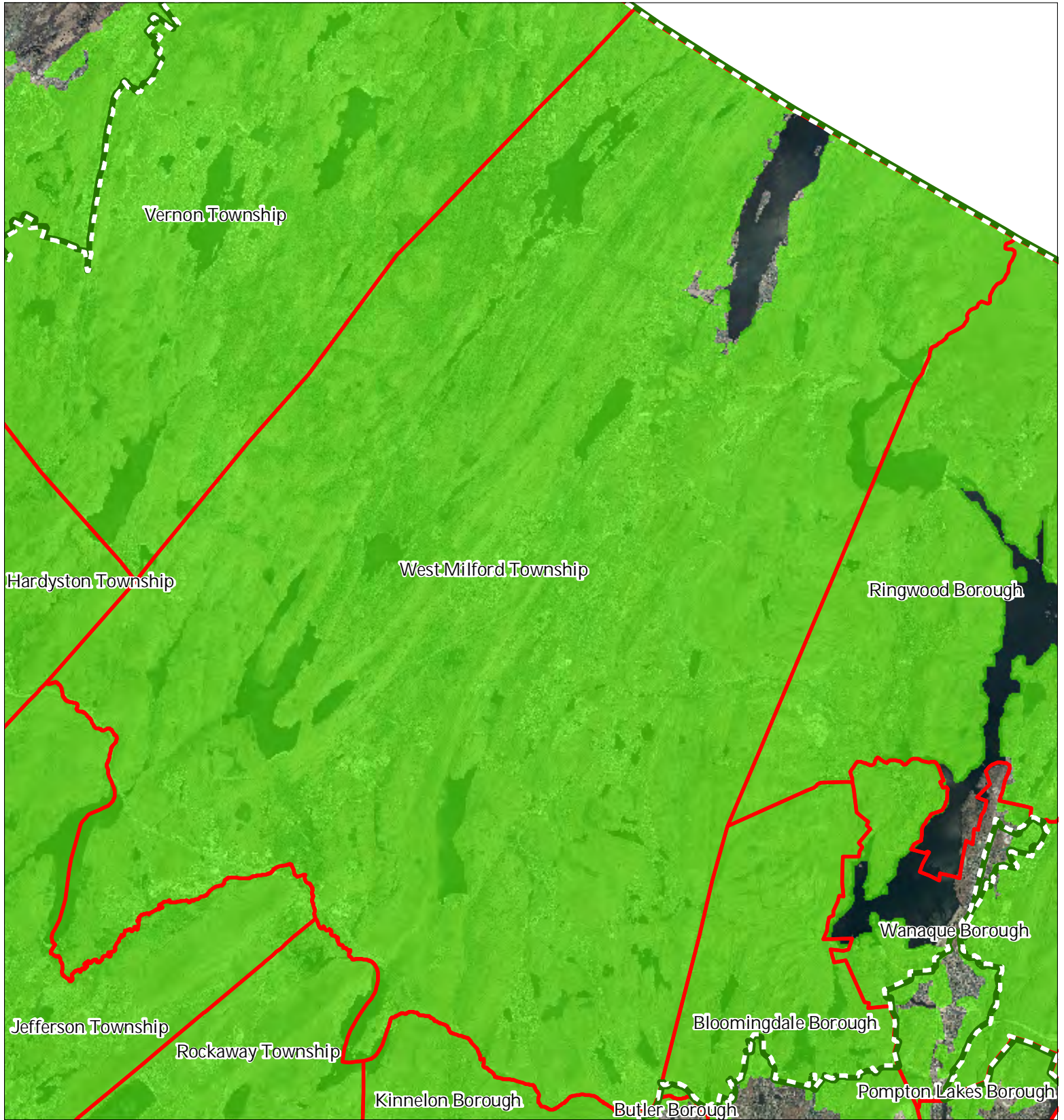
West Milford Township






1 inch = 1.567 miles

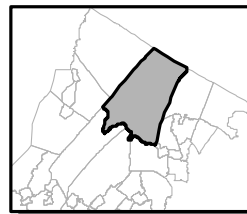
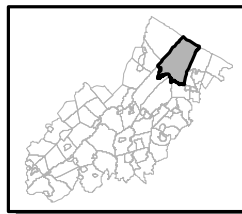


Exhibit E: Forest Resource Area



-  Forest Resource Area
-  Preservation Area
-  Municipal Boundaries

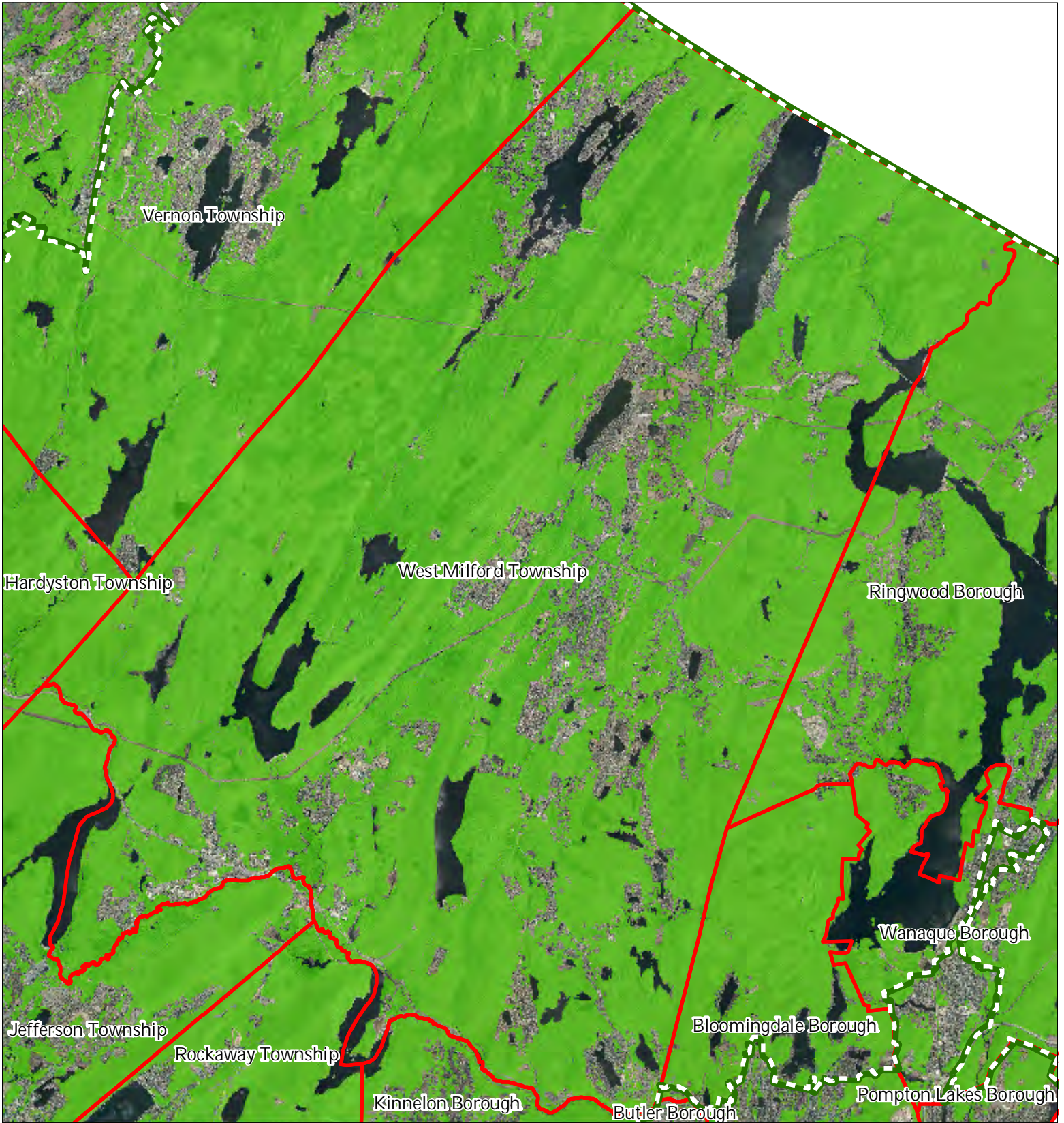
West Milford Township






1 inch = 1.567 miles

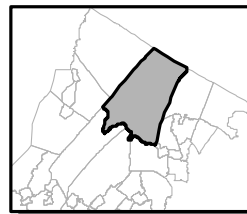
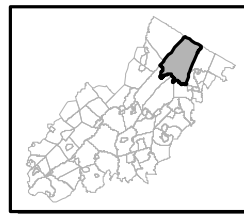


Exhibit F: Total Forest Area



-  Forested Areas
-  Preservation Area
-  Municipal Boundaries

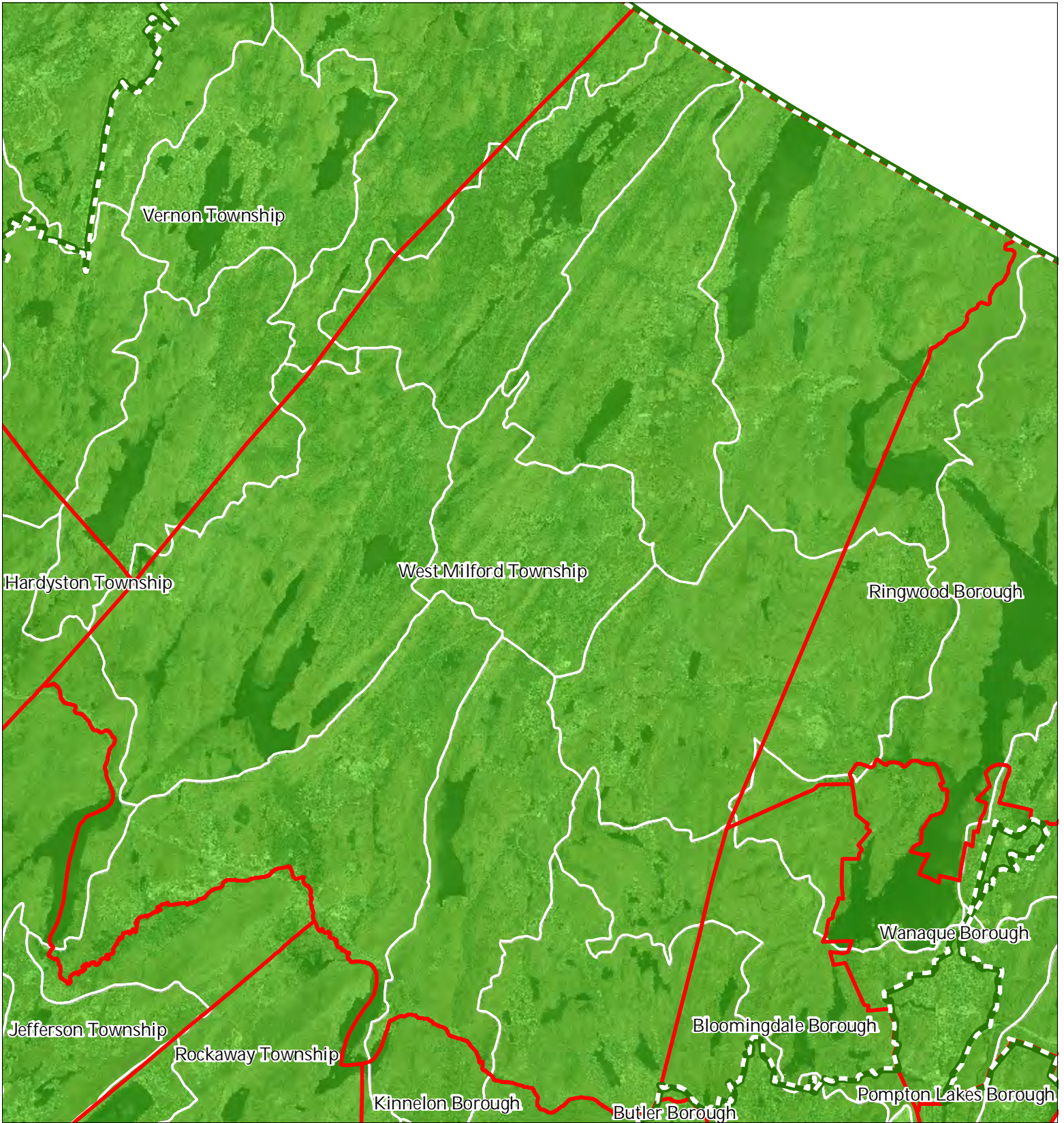
West Milford Township



1 inch = 1.567 miles



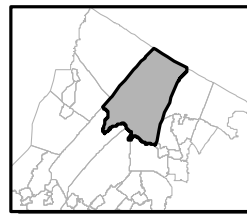
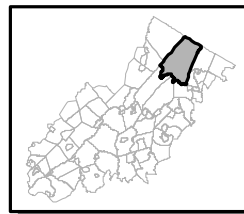
Exhibit G: Forest Subwatersheds



Forest Integrity by HUC14 Subwatershed

- Low*
- Moderate*
- High*
- Preservation Area
- Municipal Boundaries

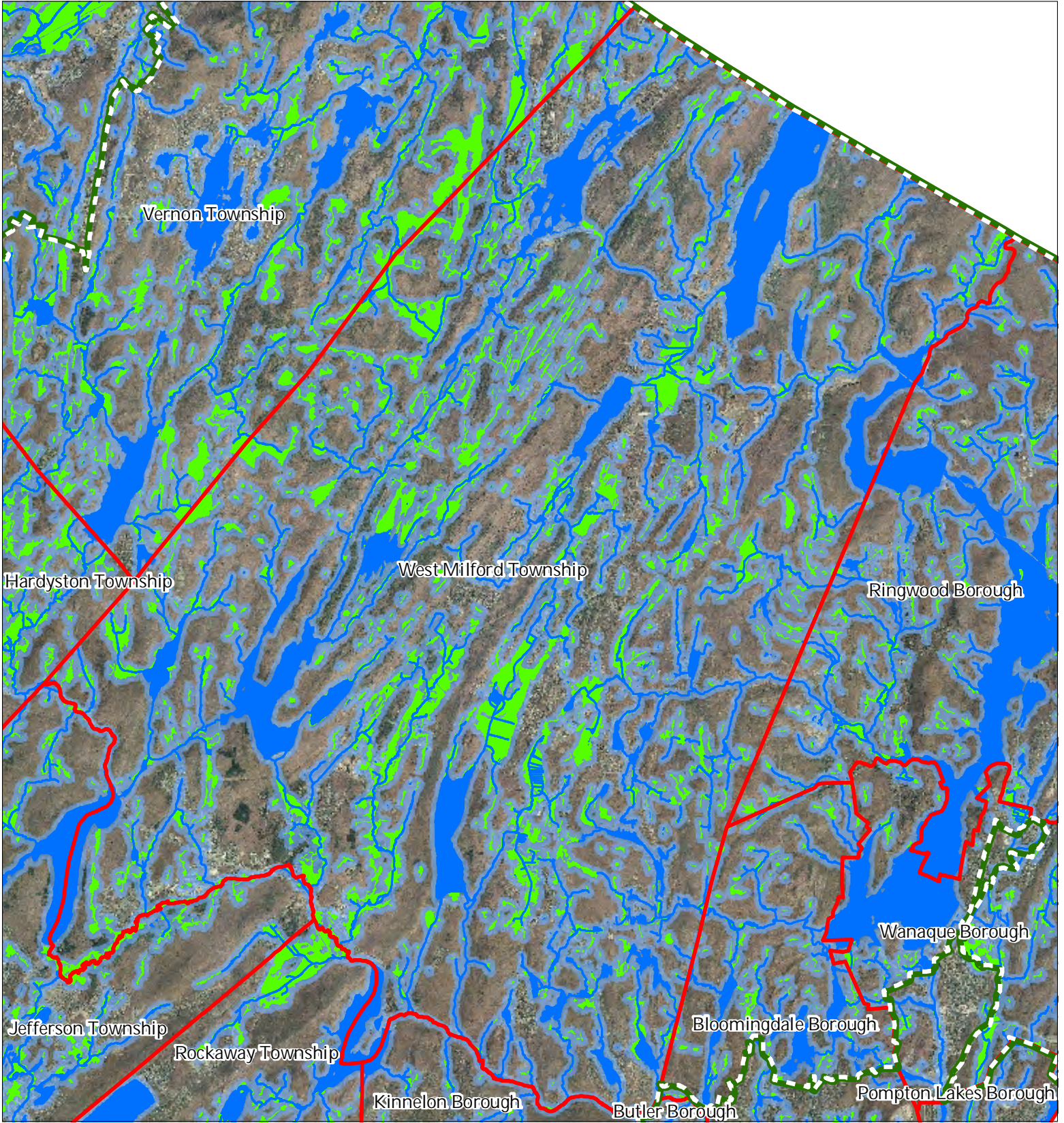
West Milford Township



1 inch = 1.567 miles

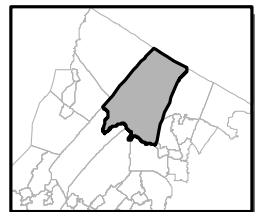
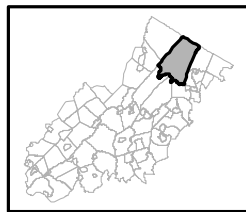


Exhibit H: Highlands Open Waters



-  Highlands Open Water Buffers (300ft)
-  Streams
-  Wetlands
-  Lakes & Ponds
-  Preservation Area
-  Municipal Boundaries

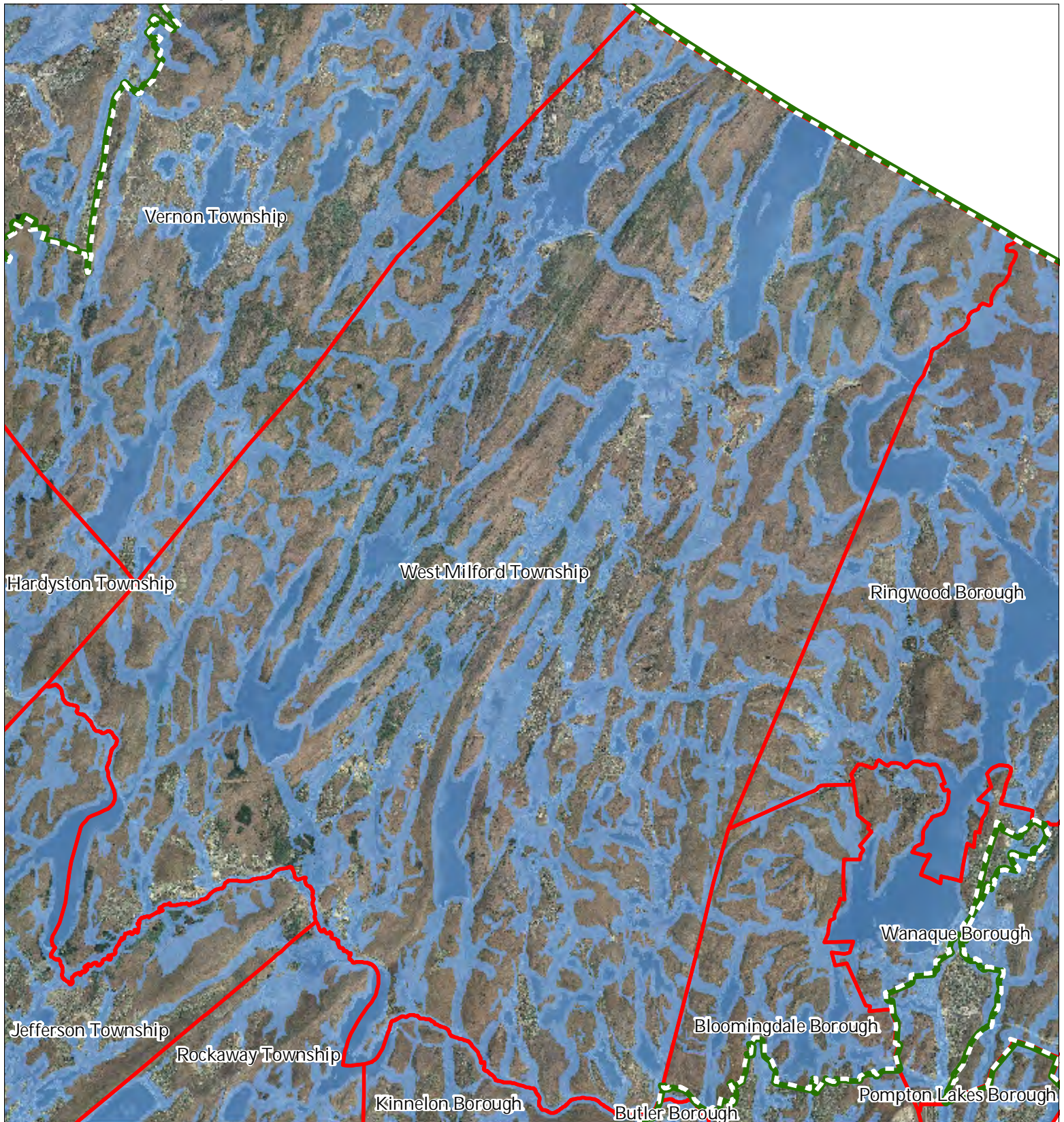
West Milford Township






1 inch = 1.567 miles

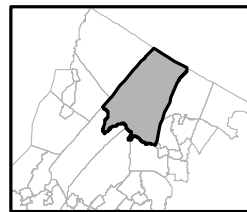
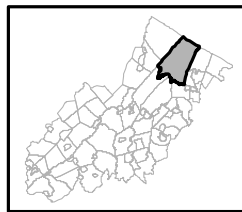


Exhibit I: Highlands Riparian Areas



-  Riparian Area
-  Preservation Area
-  Municipal Boundaries

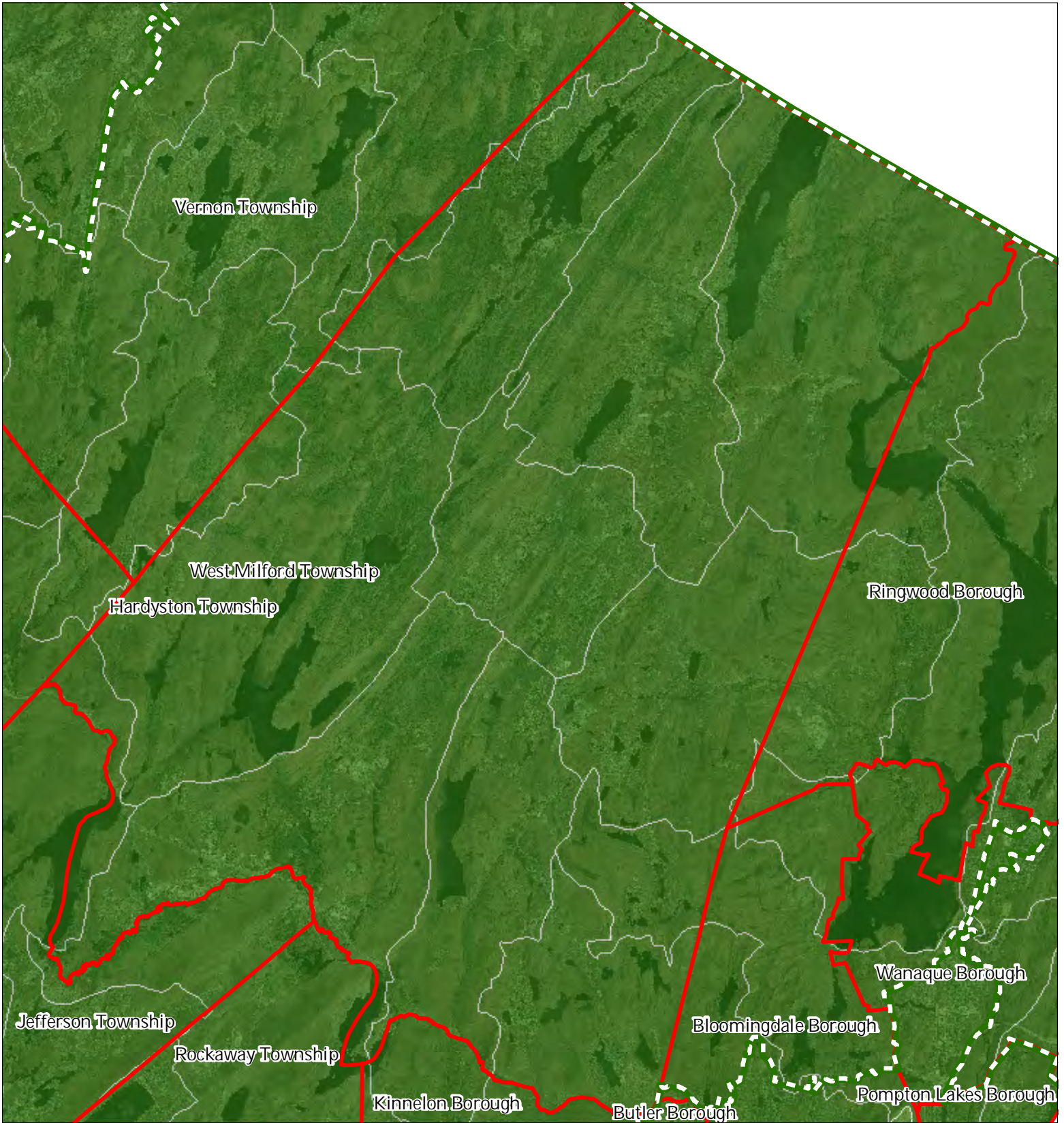
West Milford Township



1 inch = 1.567 miles



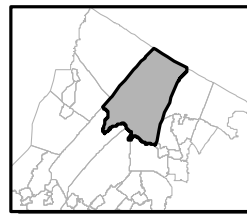
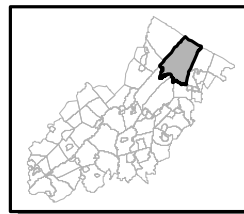
Exhibit J: Watershed Values



Watershed Values by HUC14 Subwatershed

- Low*
- Moderate*
- High*
- Preservation Area
- Municipal Boundaries

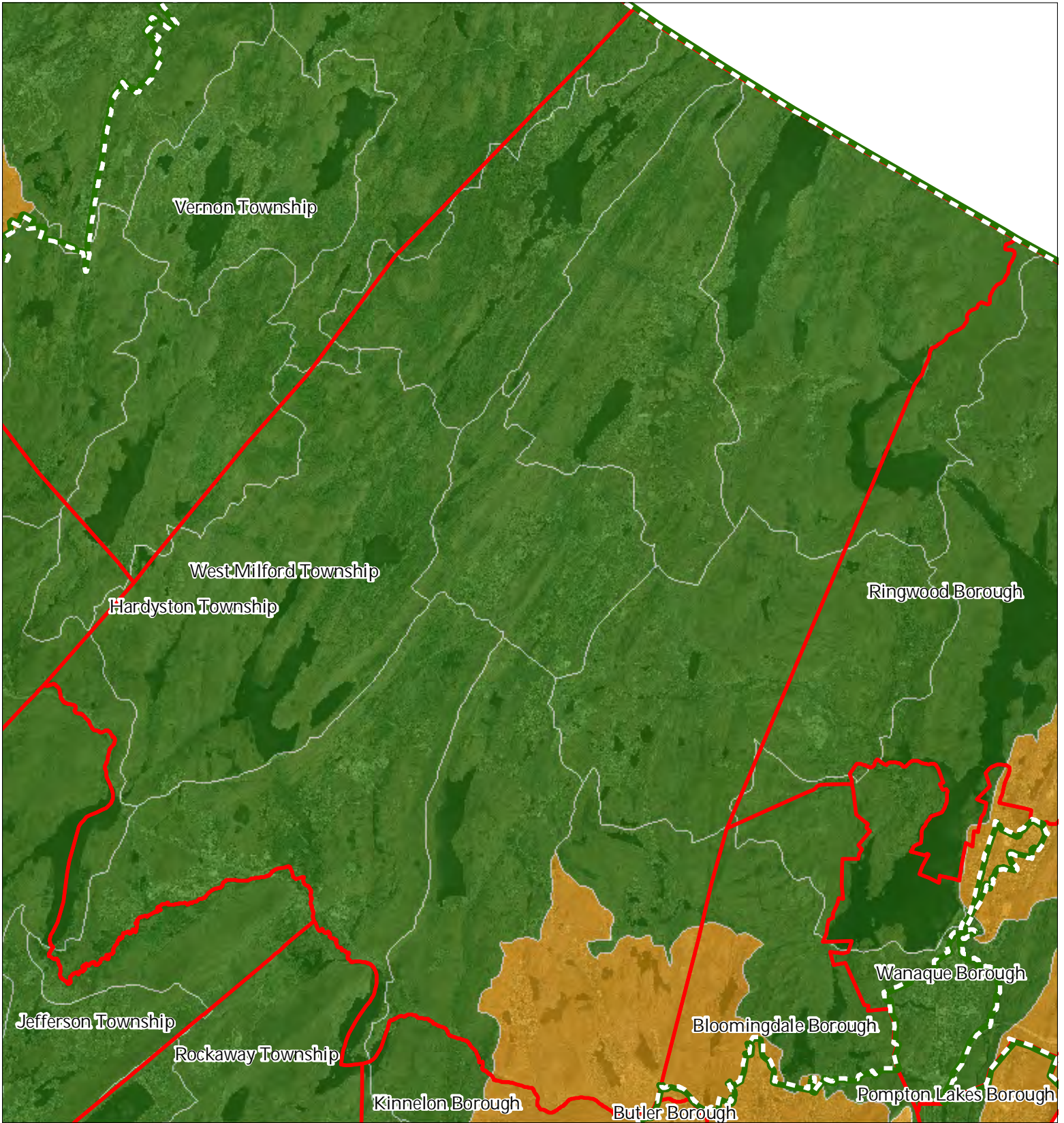
West Milford Township








1 inch = 1.567 miles



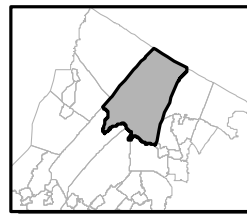
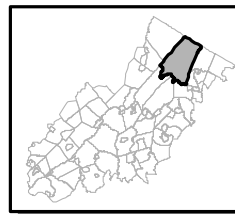
Exhibit K: Riparian Integrity



Riparian Integrity by HUC14 Subwatershed

-  Low
-  Moderate
-  High
-  Preservation Area
-  Municipal Boundaries

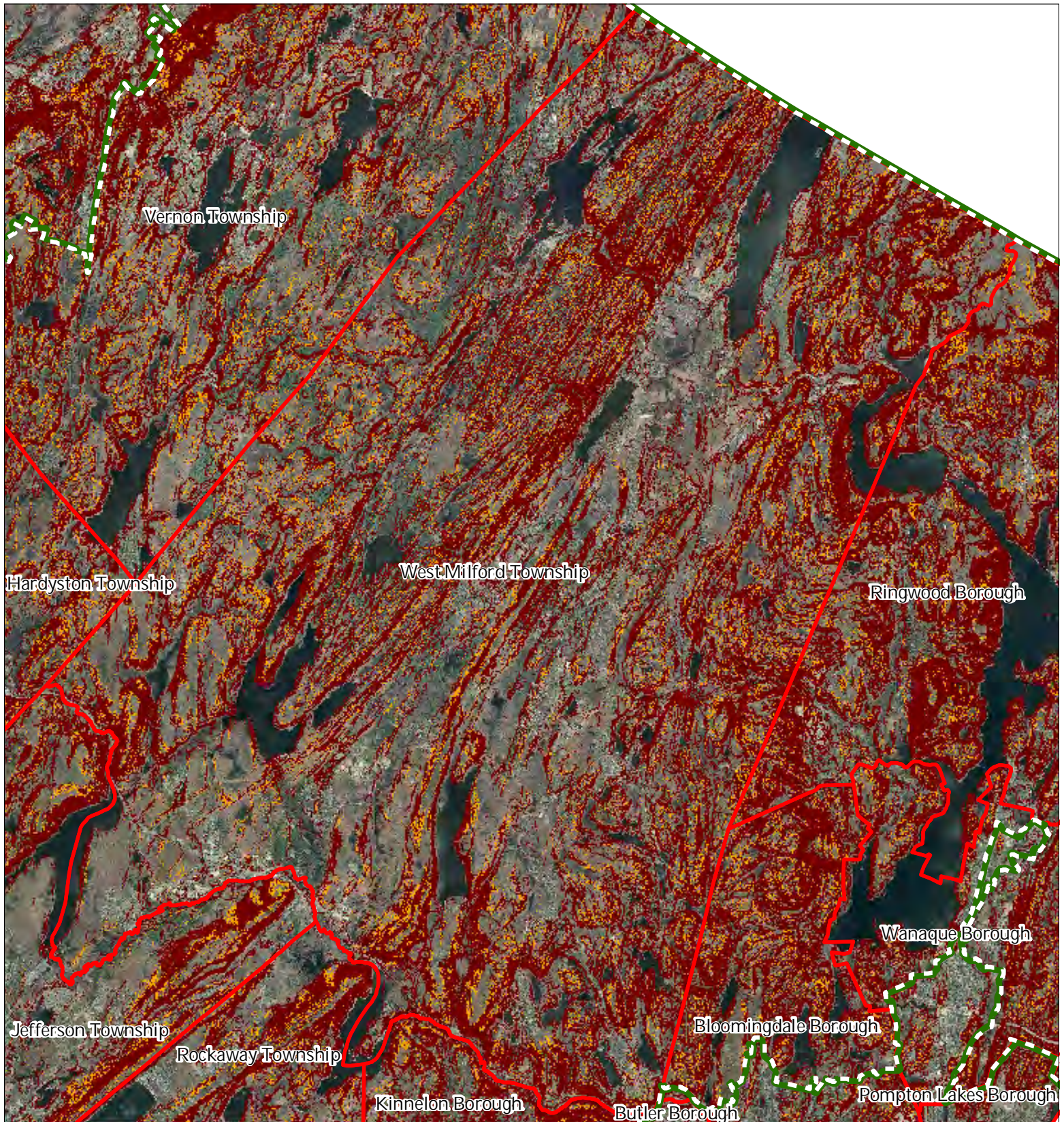
West Milford Township







1 inch = 1.567 miles



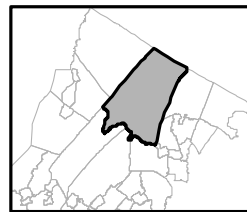
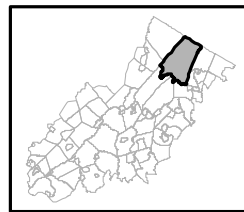
Exhibit L: Steep Slope Protection Areas



Step Slopes

-  Moderate
-  Severe
-  Preservation Area
-  Municipal Boundaries

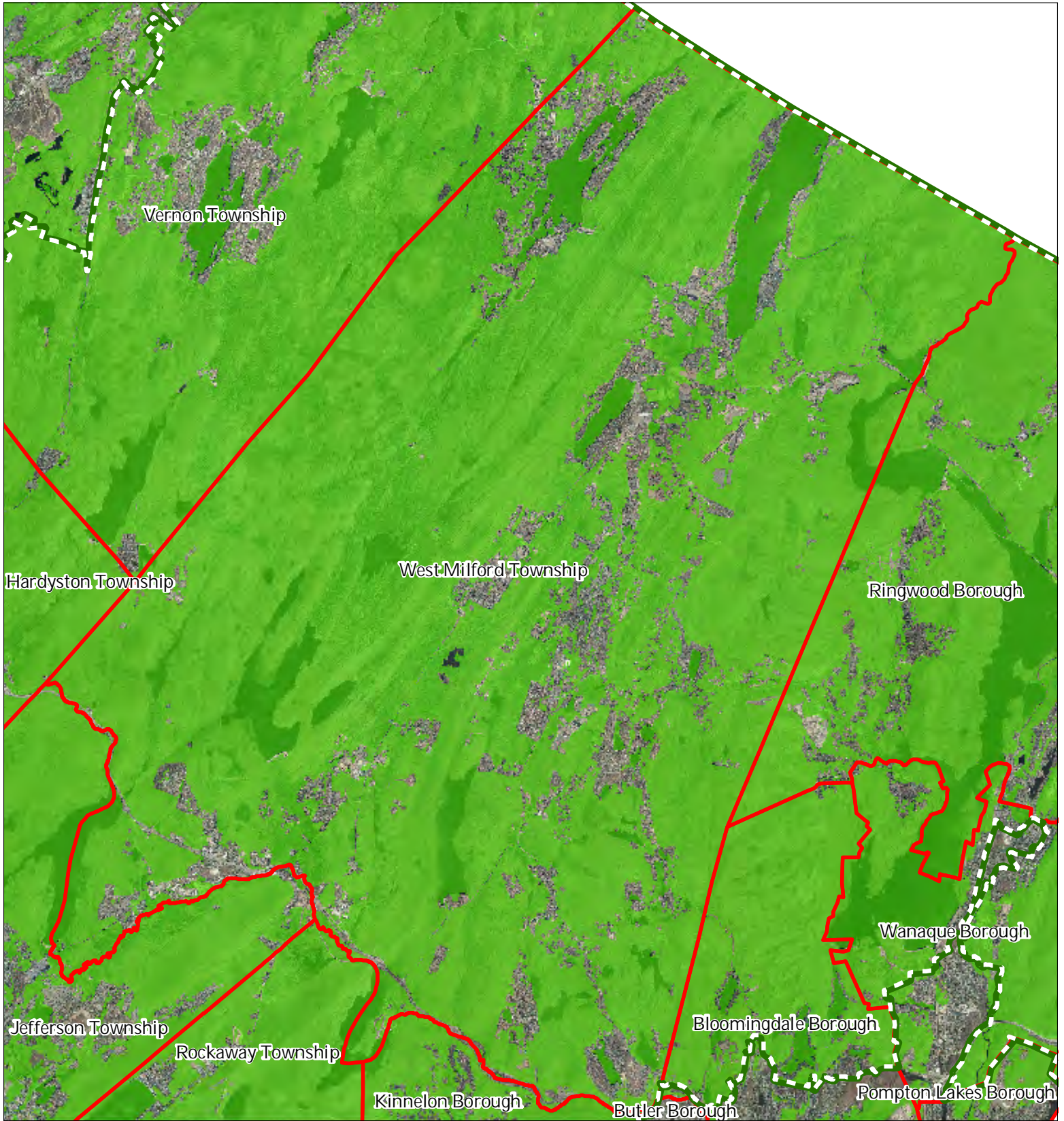
West Milford Township






1 inch = 1.57 miles

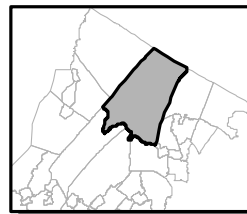
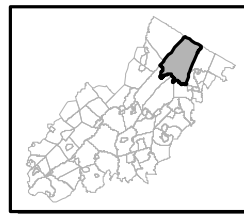


Exhibit M: Critical Wildlife Habitat



-  Critical Wildlife Habitat
-  Preservation Area
-  Municipal Boundaries

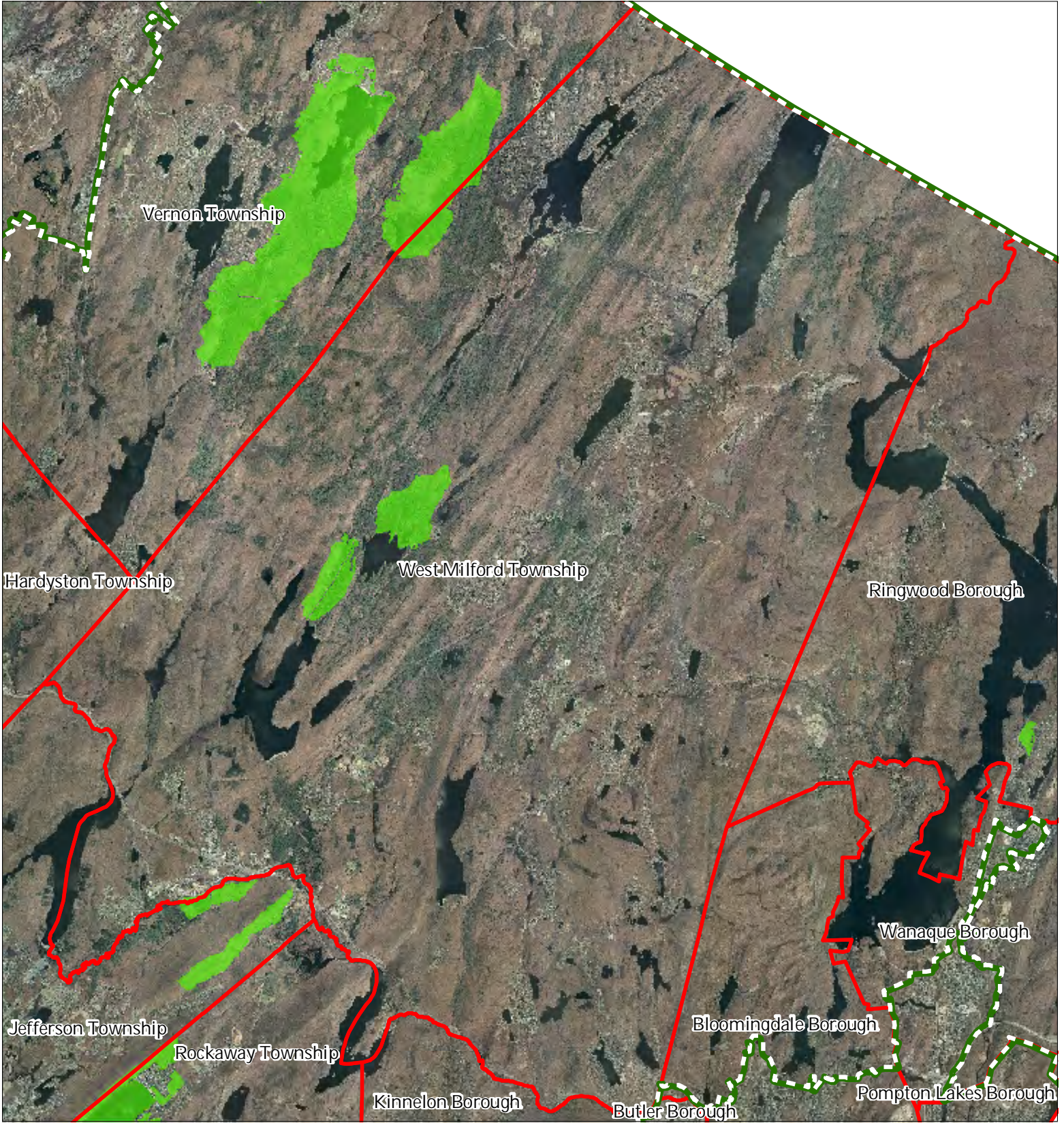
West Milford Township






1 inch = 1.567 miles

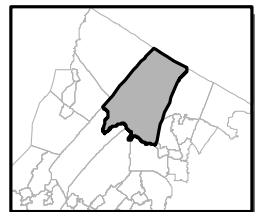
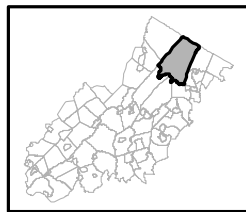


Exhibit N: Significant Natural Areas



-  Significant Natural Areas
-  Preservation Area
-  Municipal Boundaries

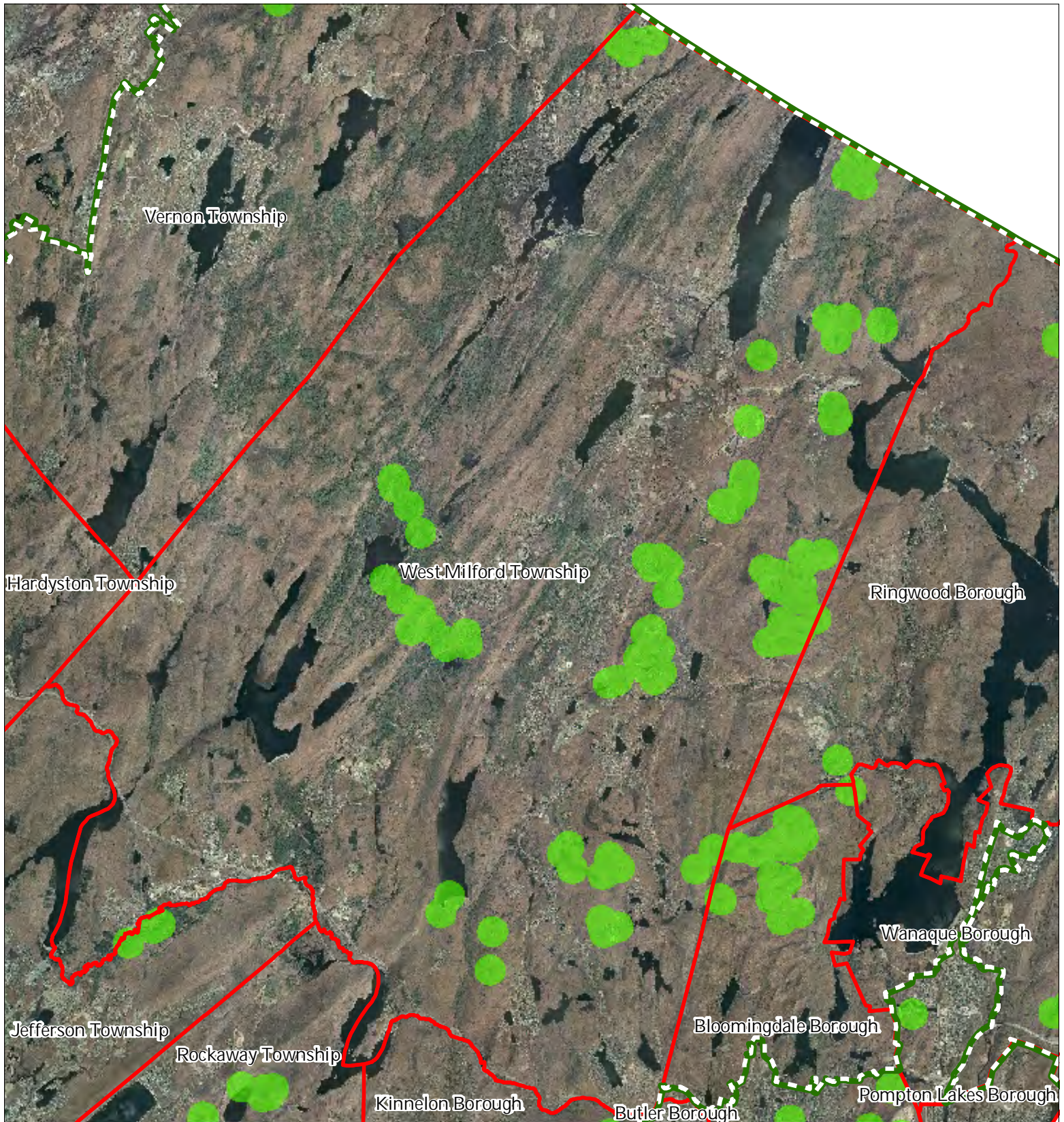
West Milford Township






1 inch = 1.567 miles

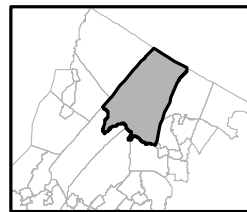
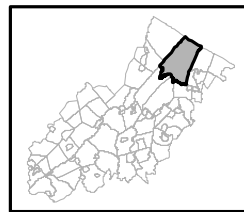


Exhibit O: Vernal Pools



-  Vernal Pools + 1000ft Buffer
-  Preservation Area
-  Municipal Boundaries

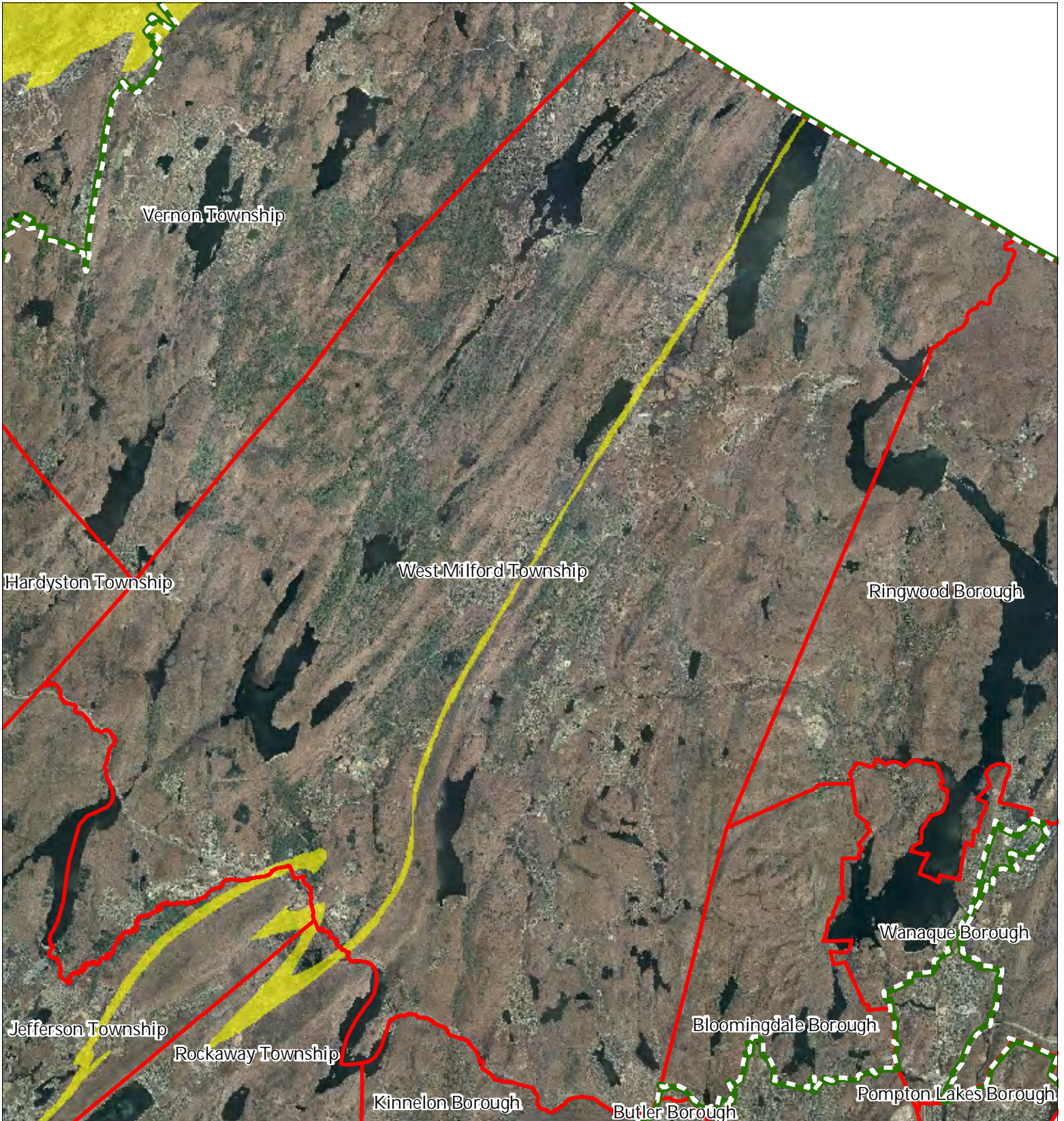
West Milford Township






1 inch = 1.567 miles

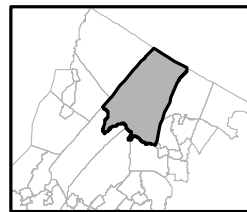
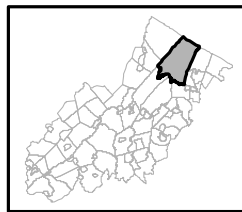


Exhibit P: Carbonate Rock Areas



-  Carbonate Rock Area
-  Preservation Area
-  Municipal Boundaries

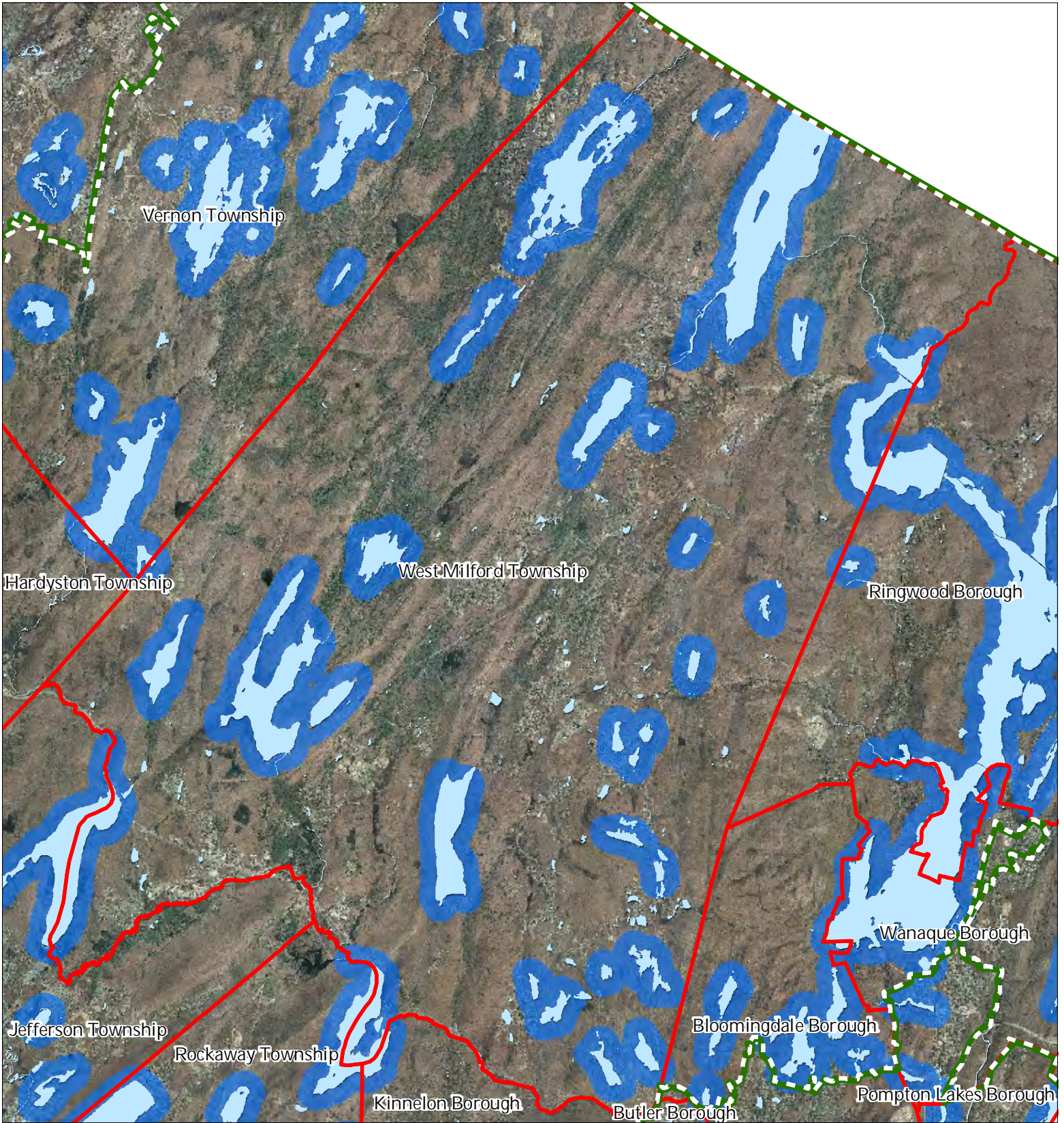
West Milford Township



1 inch = 1.567 miles

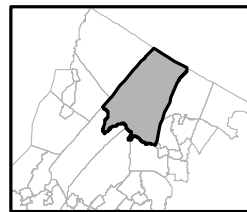
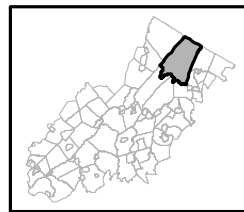


Exhibit Q: Lake Management Area



- Lakes & Ponds
- Lake Management Area
- Preservation Area
- Municipal Boundaries

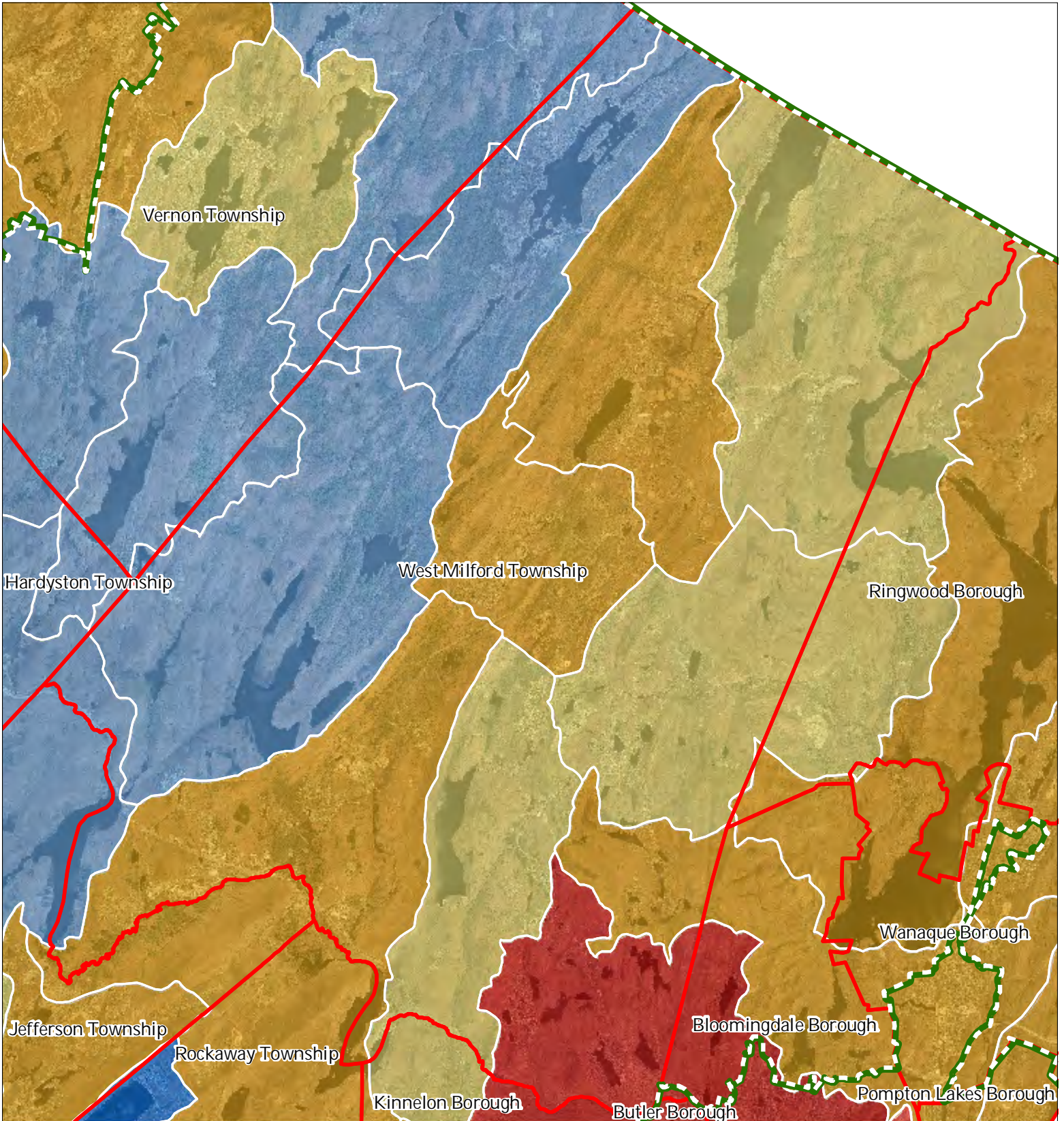
West Milford Township



1 inch = 1.57 miles

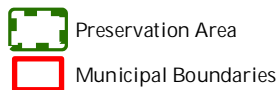


Exhibit R: Net Water Availability

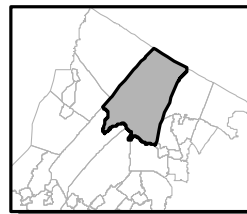
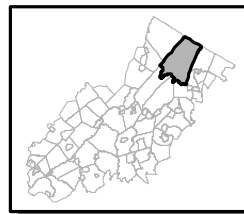


Net Water Availability By HUC14

Million Gallons Per Day (MGD)



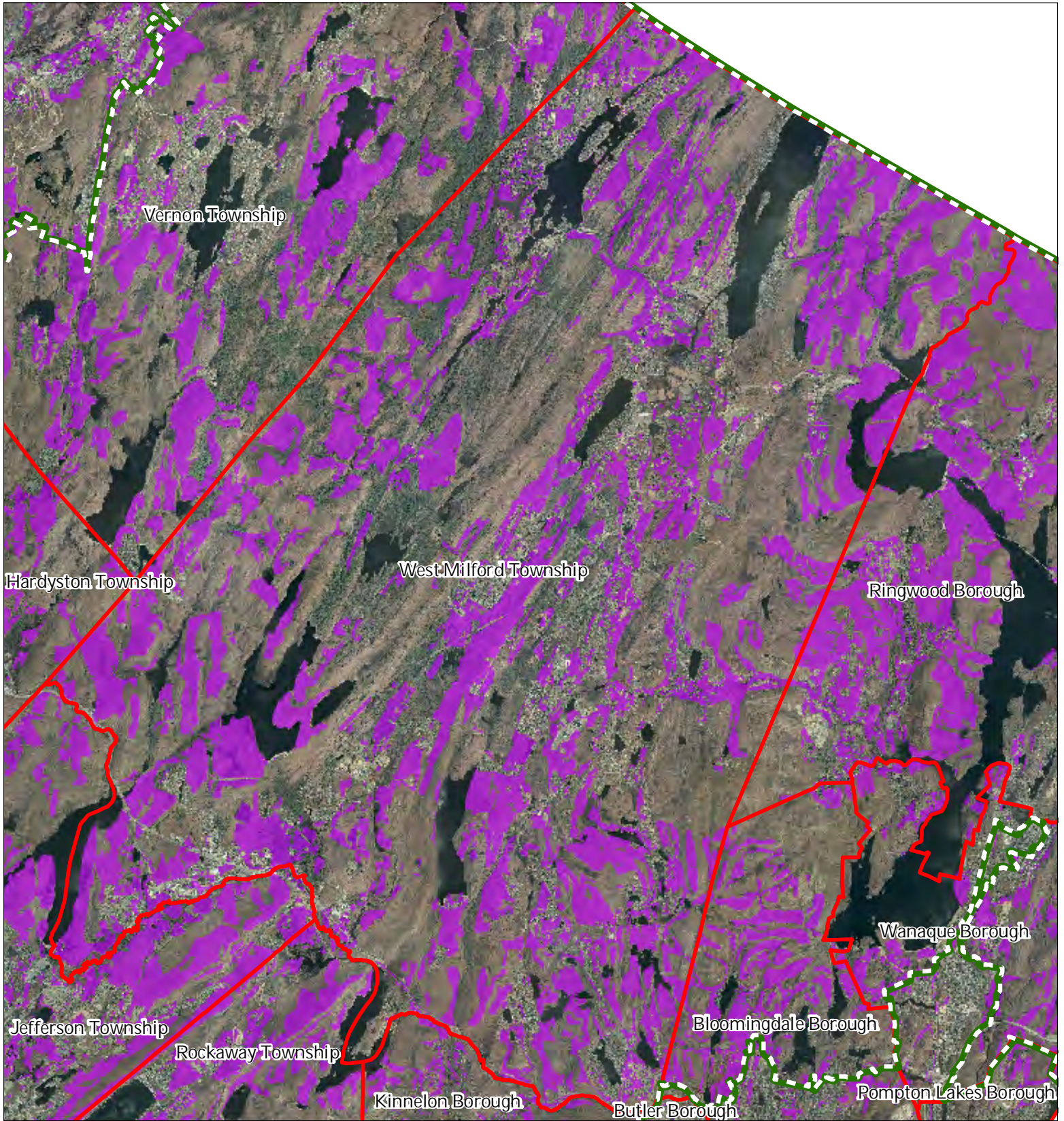
West Milford Township






1 inch = 1.567 miles

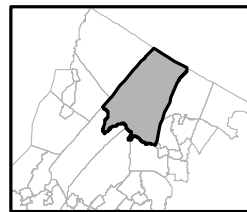
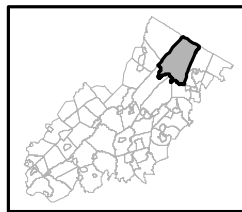


Exhibit S: Prime Ground Water Recharge Areas



-  Prime Ground Water Recharge Areas
-  Preservation Area
-  Municipal Boundaries

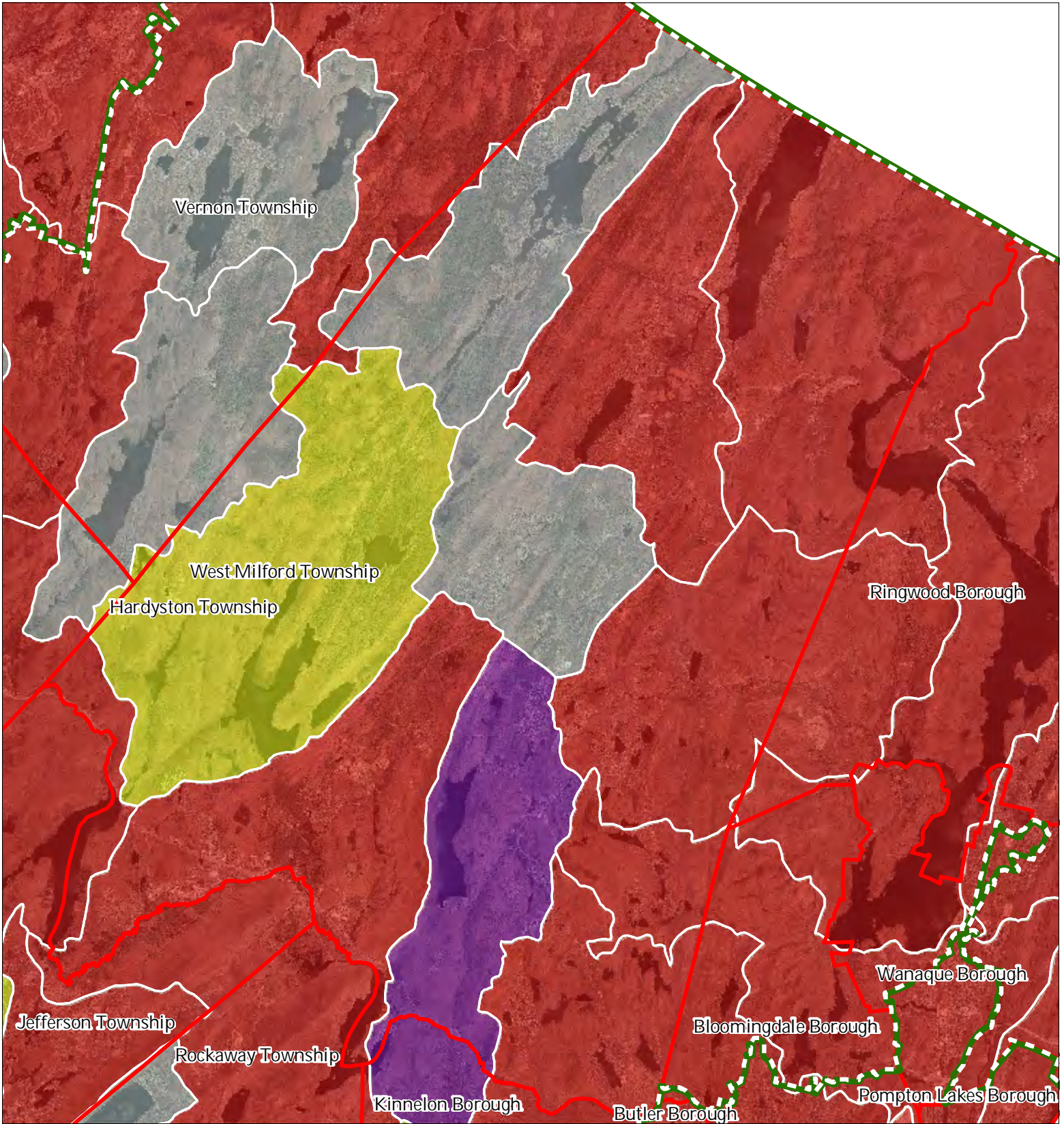
West Milford Township



1 inch = 1.57 miles



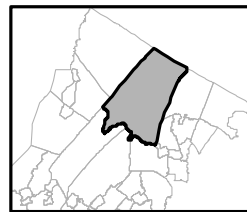
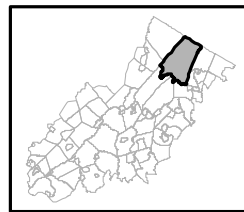
Exhibit T: HUC 14s on NJDEP Impaired Waters List



Impaired Waters Overall Assessment by HUC14 Subwatershed

- Non Impacted*
- Insufficient Data Available*
- Moderate*
- Water Quality Impaired*
- Preservation Area
- Municipal Boundaries

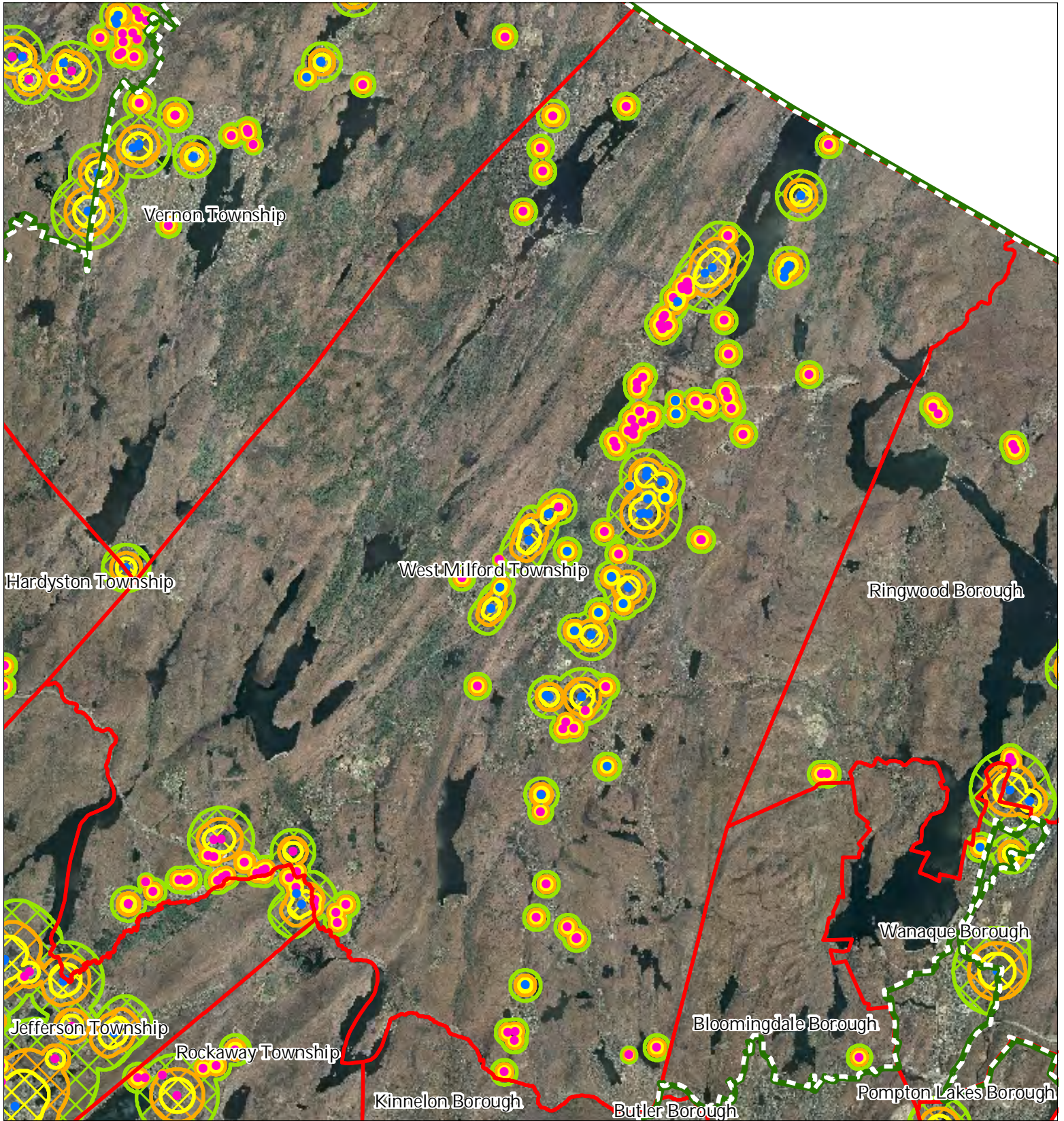
West Milford Township



1 inch = 1.567 miles



Exhibit U: Wellhead Protection Areas



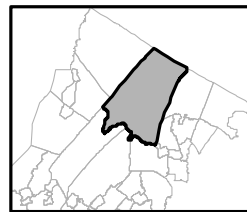
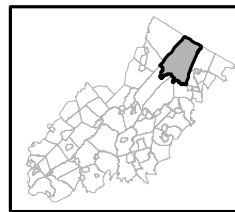
- Public Community Wells
- Public Non-Community Wells

Wellhead Protection Areas

- 2-Year Tier
- 5-Year Tier
- 12-Year Tier

- Preservation Area
- Municipal Boundaries

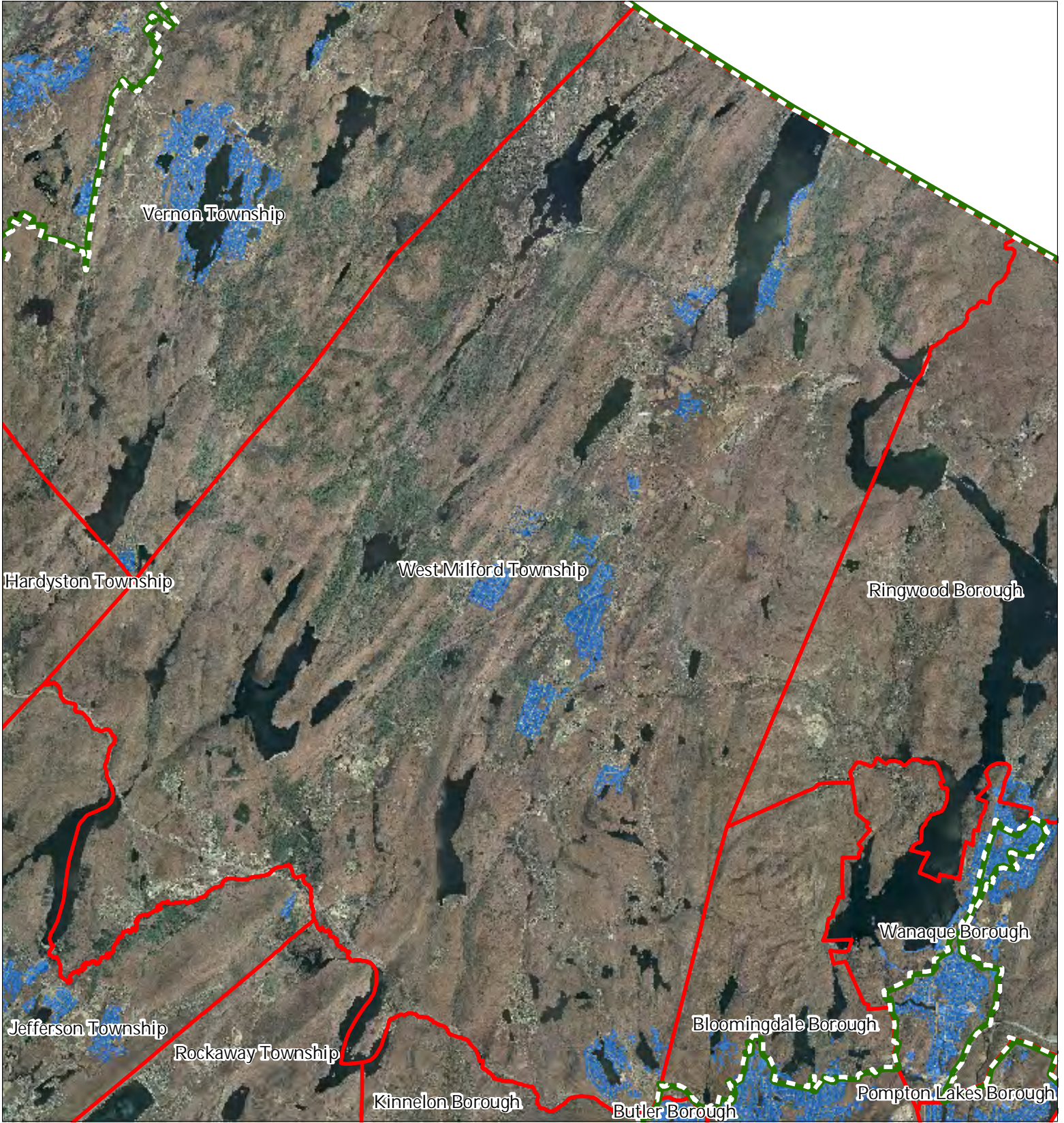
West Milford Township






1 inch = 1.567 miles

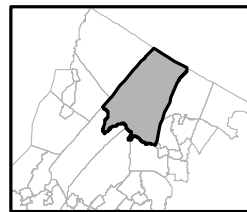
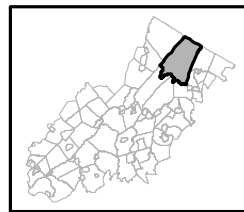


Exhibit V: Public Community Water Systems



-  Public Community Water Systems
-  Preservation Area
-  Municipal Boundaries

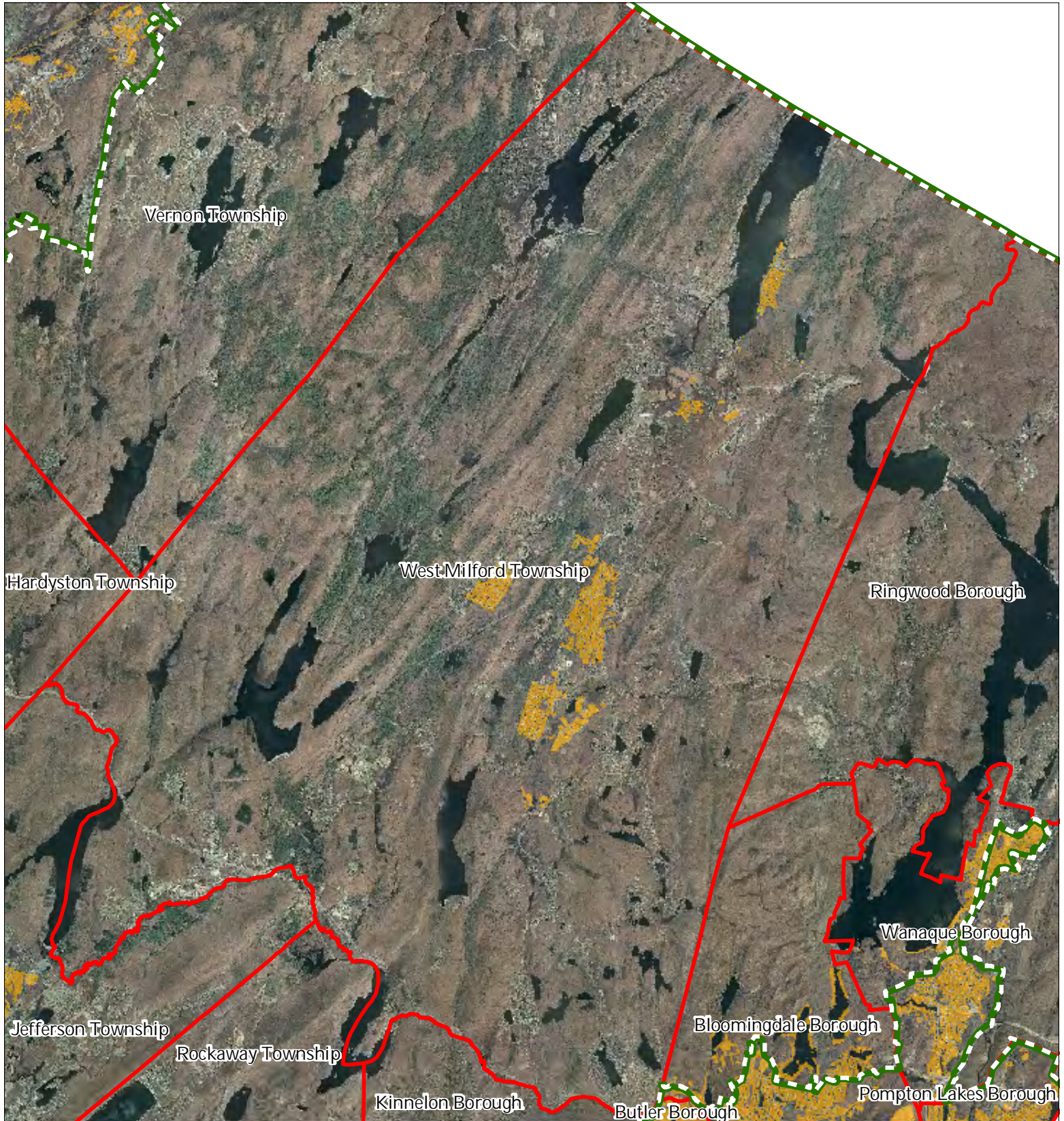
West Milford Township






1 inch = 1.567 miles



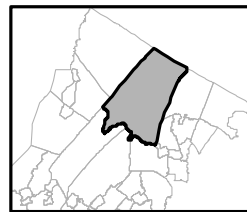
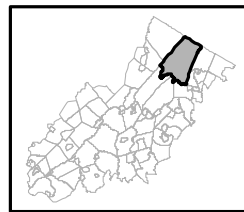
Exhibit W: Highlands Domestic Sewerage Facilities



Highlands Domestic Sewerage Facilities

-  Existing Area Served
-  Preservation Area
-  Municipal Boundaries

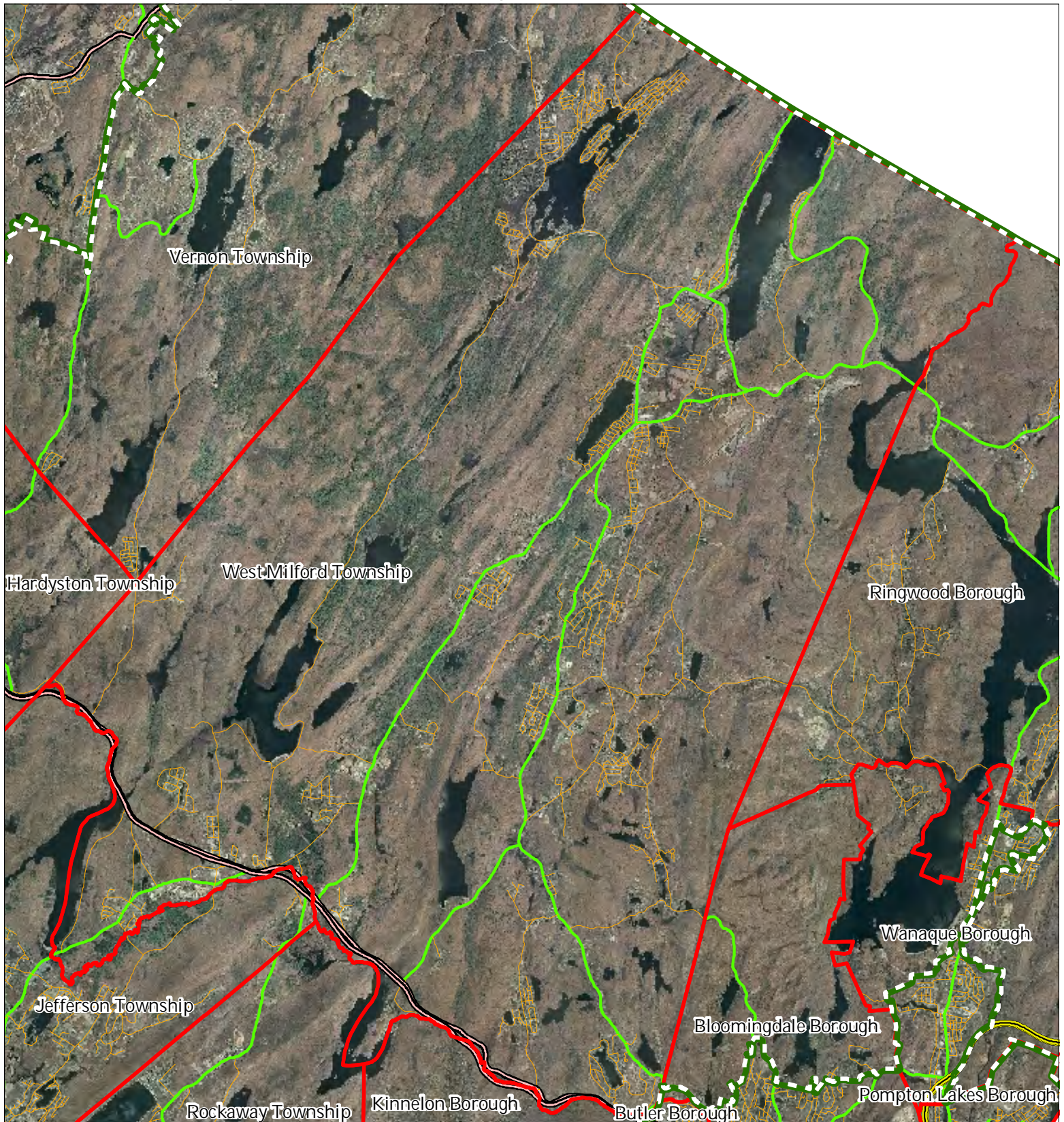
West Milford Township



1 inch = 1.567 miles




Exhibit Y: Highlands Roadway Network




Roadway Network

 Interstate Highways

 U.S. Routes

 State Routes

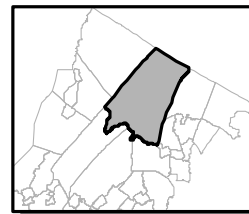
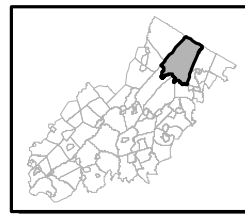
 County Routes

 Local Routes

 Preservation Area

 Municipal Boundaries

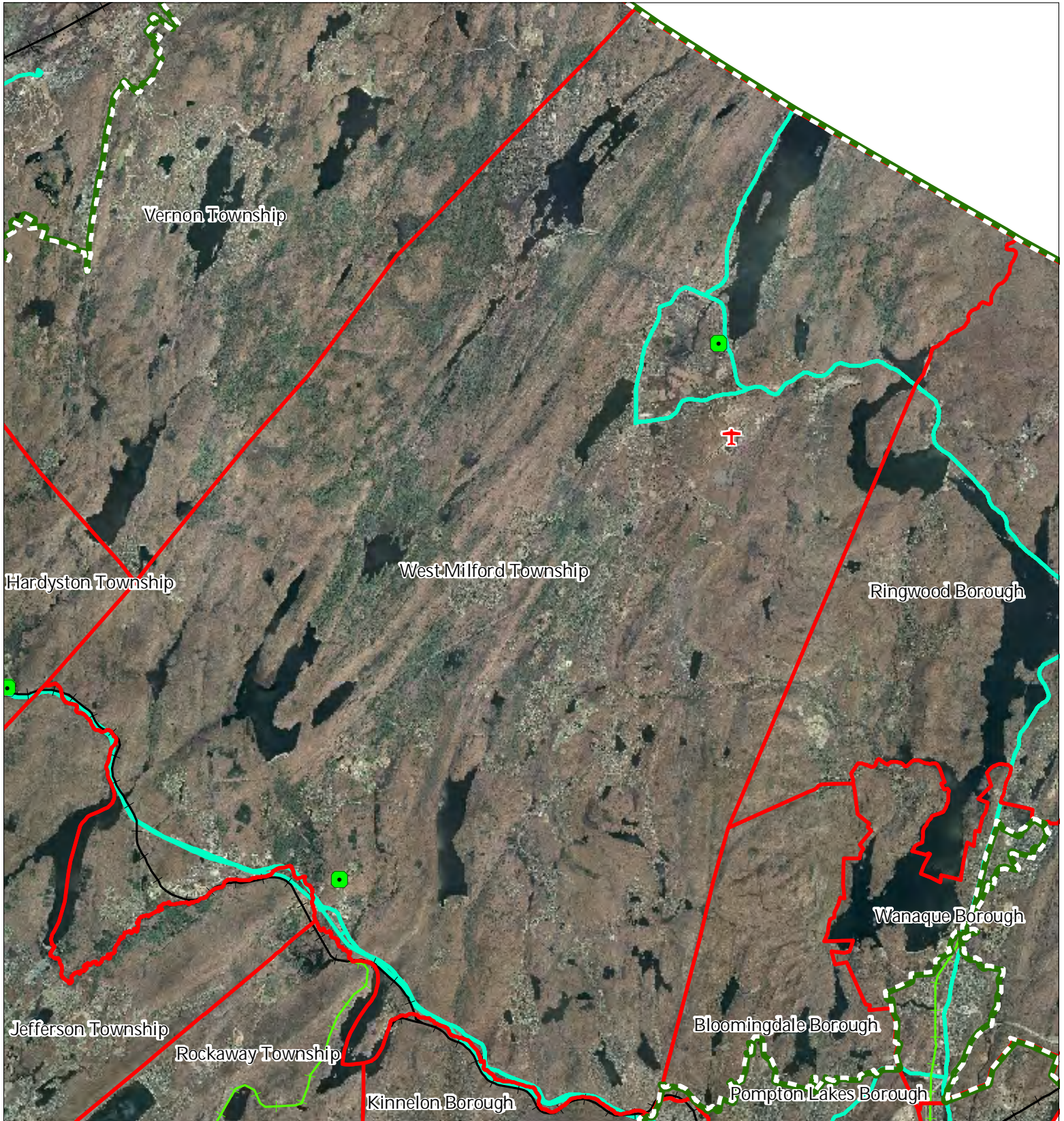
West Milford Township



1 inch = 1.567 miles

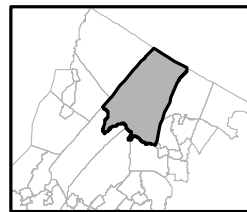
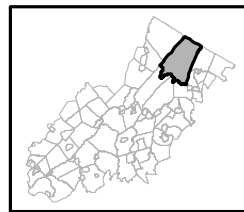


Exhibit Z: Highlands Transit Network



- | | |
|---|----------------------|
| Rail Network | Rail Stations |
| <i>Boonton Line</i> | Park and Ride Sites |
| <i>Main Line & Bergen County Line</i> | Private Bus Lines |
| <i>Morris and Essex Line</i> | NJ Transit Bus Lines |
| <i>Raritan Valley Line</i> | Airports |
| Freight Rail Lines | |
| <i>Freight Rail Lines</i> | |
| <i>Abandoned Freight Rail</i> | |

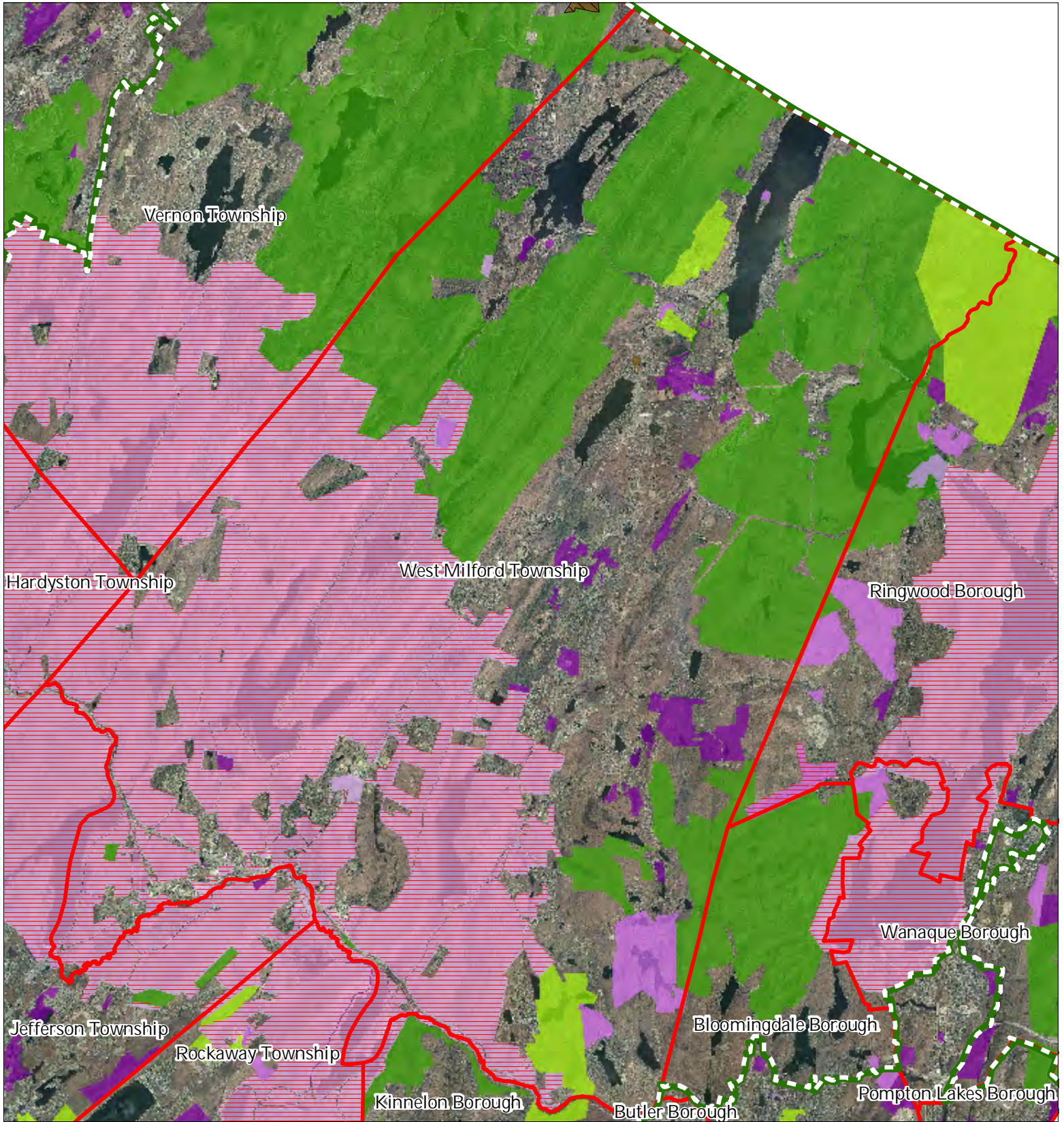
West Milford Township



1 inch = 1.567 miles



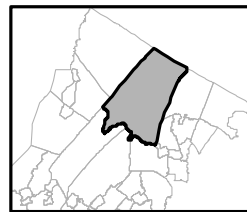
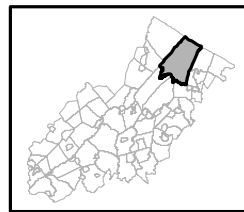
Exhibit AA: Preserved Lands



- Preserved Lands**
- Federal Open Space
 - State Open Space
 - County Open Space
 - Municipal Open Space
 - Non-Profit/Private Open Space
 - Water Supply Watershed Lands
 - Preserved Farmland
 - Highlands Transfer of Development Lands

- Conservation Easements**
- Green Acres
- SADC Easements**
- SADC Final
 - SADC Preserved
- Municipal Boundaries**
- Municipal Boundaries
- Preservation Area**
- Preservation Area

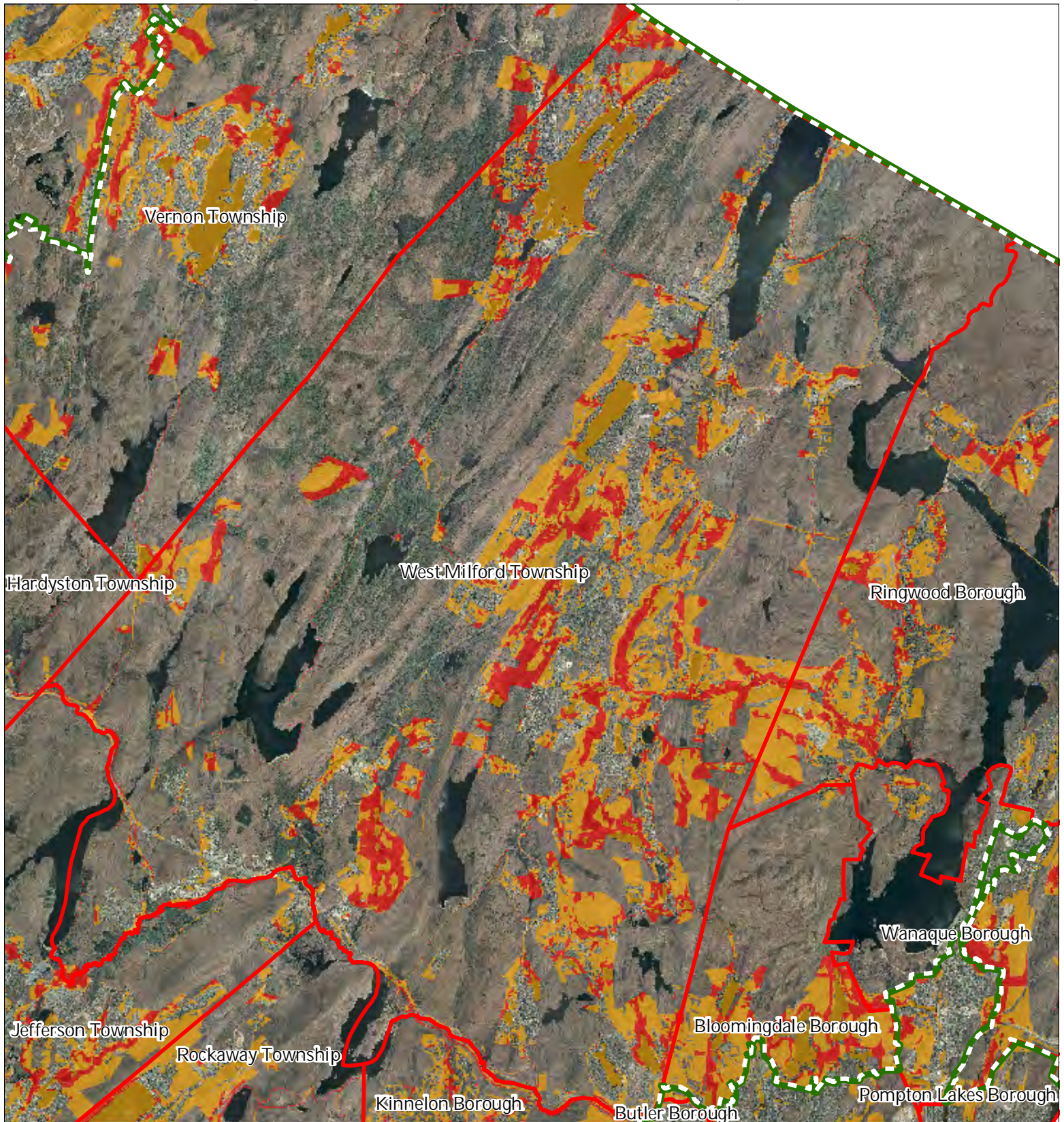
West Milford Township



1 inch = 1.567 miles



Exhibit BB: Highlands Conservation Priority Areas



Conservation Priority Area

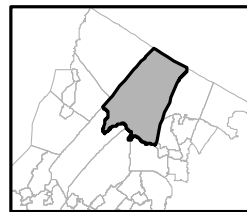
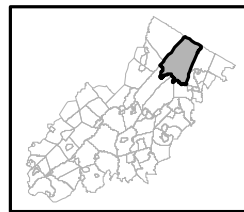
 Moderate

 High

 Preservation Area

 Municipal Boundaries

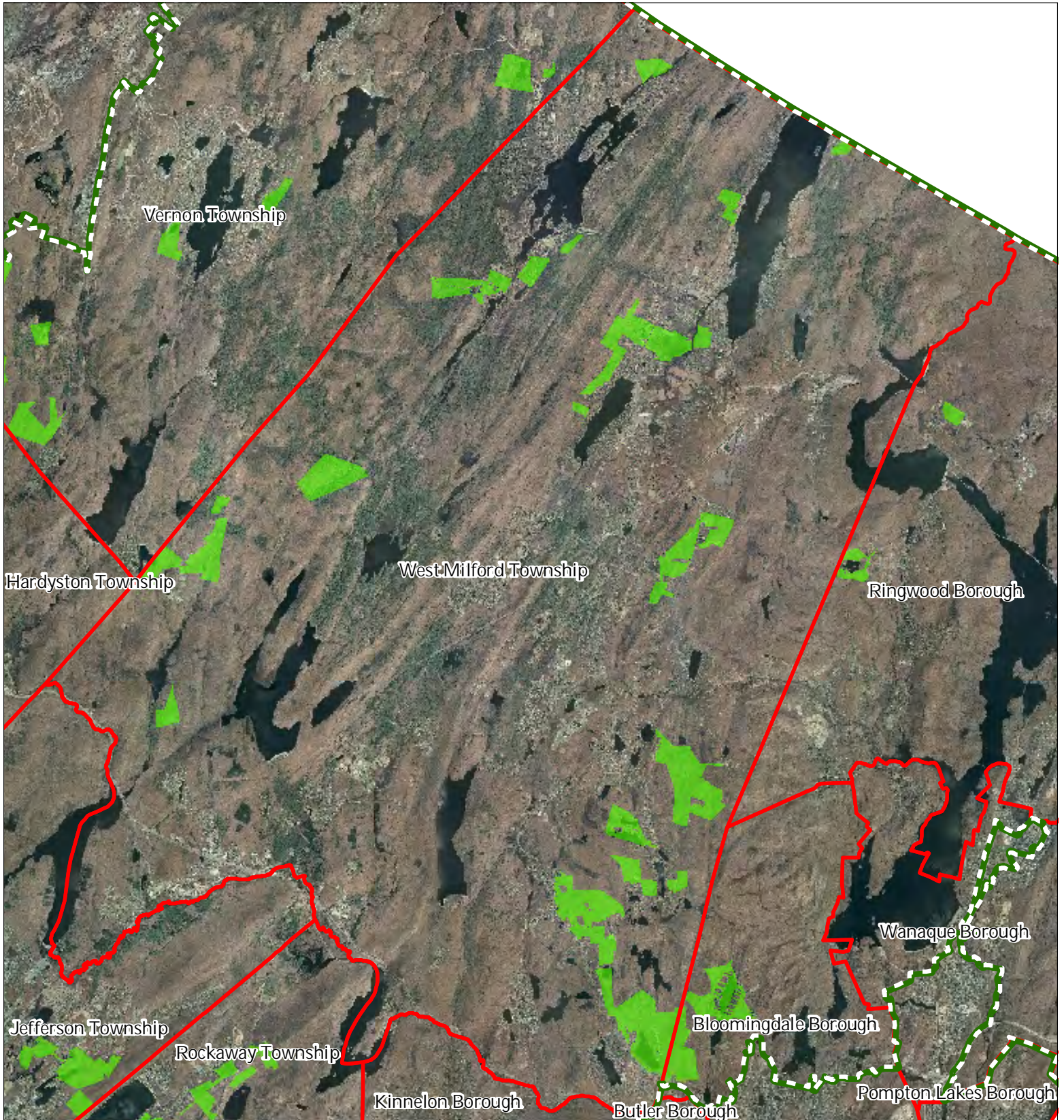
West Milford Township






1 inch = 1.57 miles

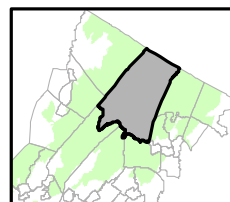
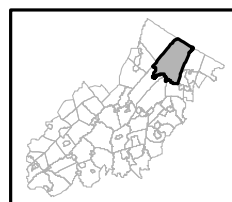


Exhibit CC: Highlands Special Environmental Zone



-  Special Environmental Zones
-  Preservation Area
-  Municipal Boundaries

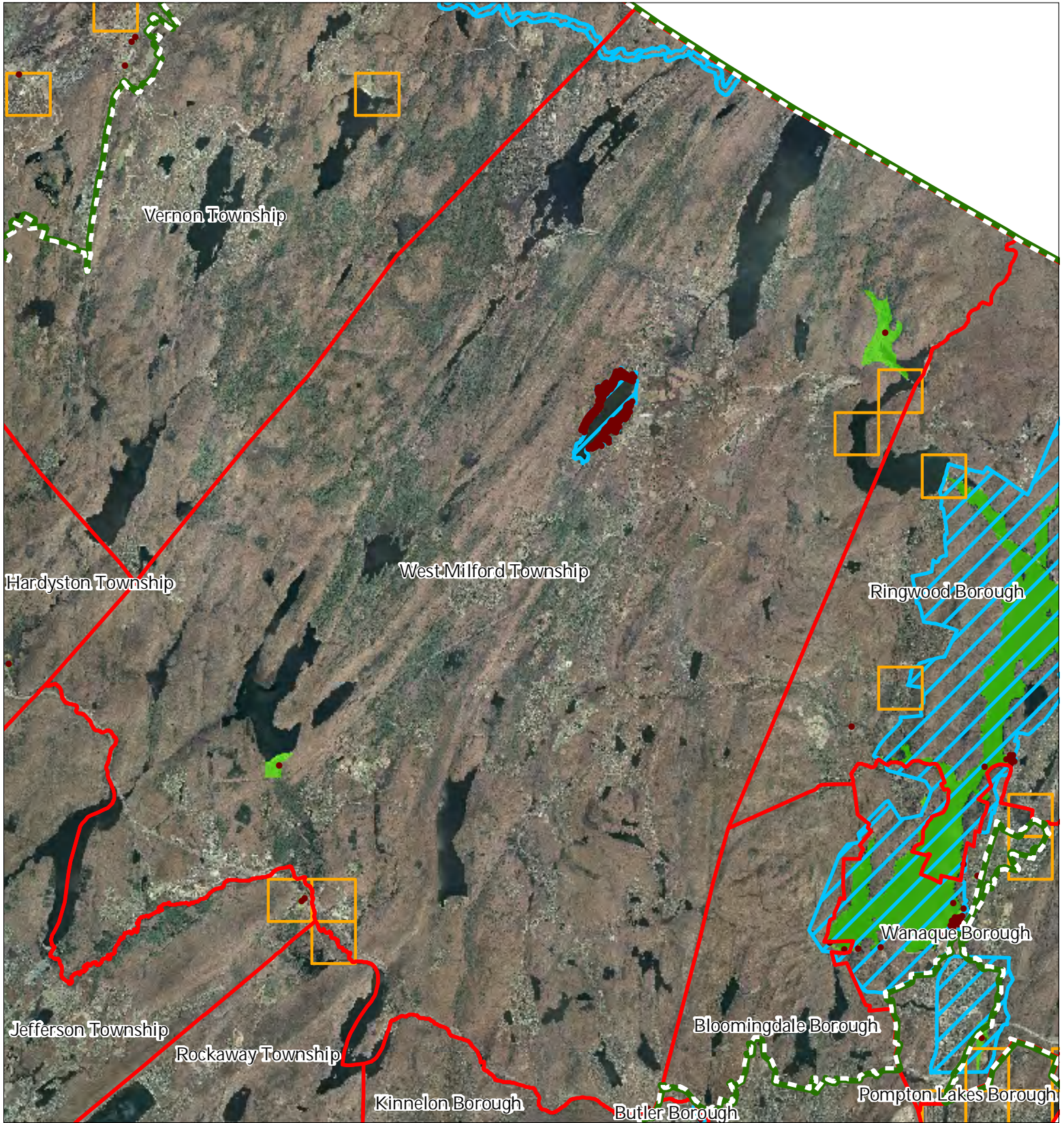
West Milford Township



1 inch = 1.566 miles

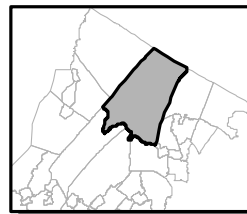
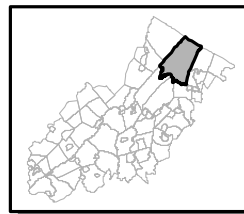


Exhibit HH: Historic, Cultural, and Archaeological Resource Inventory



-  Preservation Area
-  Municipal Boundaries
-  Archaeological Grids (1 sq mi)
-  NJ Historic Districts
-  Historic Property Points
-  Historic Property Polygons

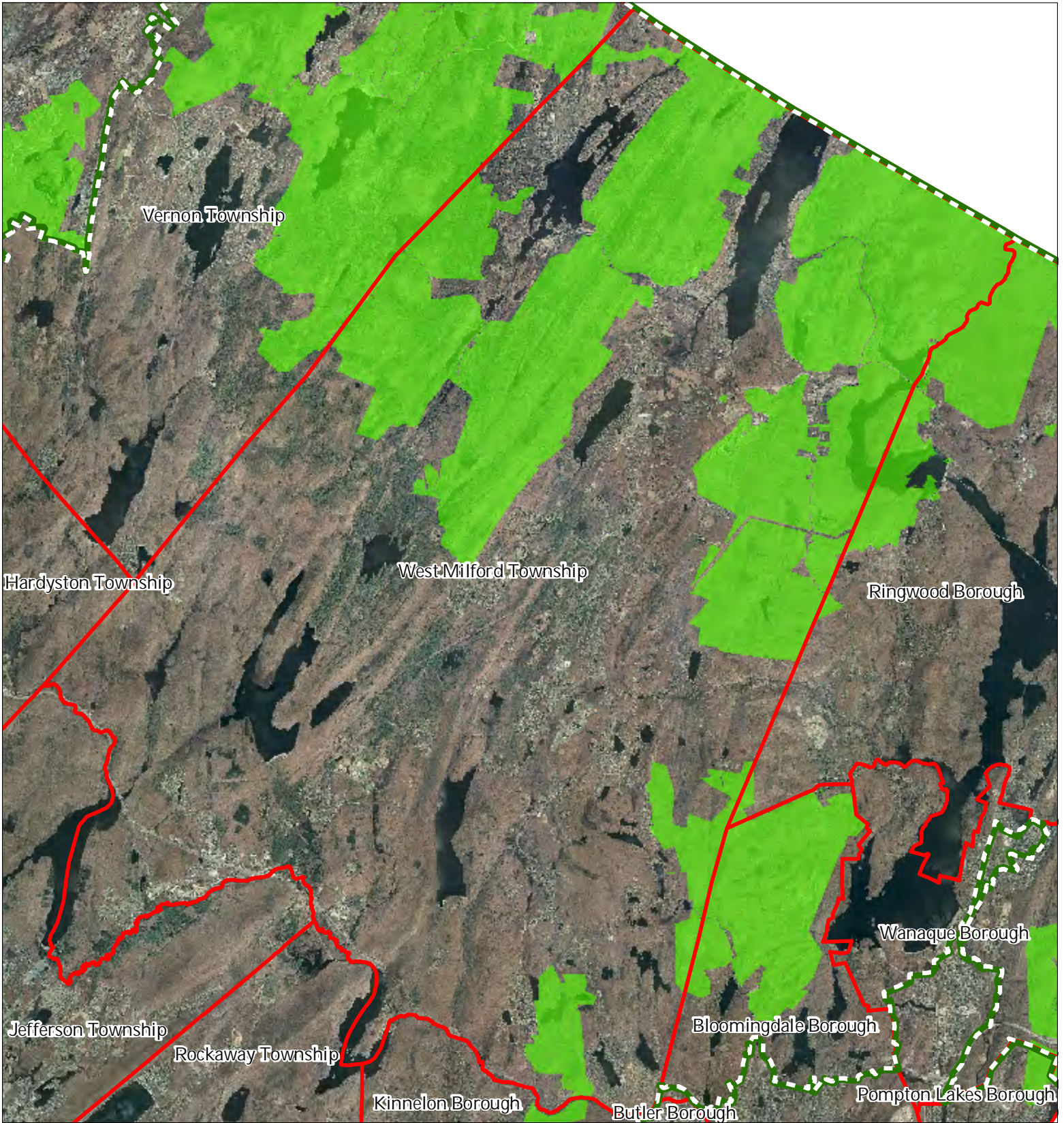
West Milford Township






1 inch = 1.57 miles

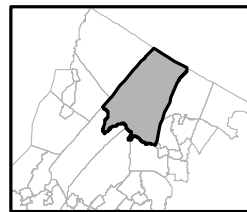
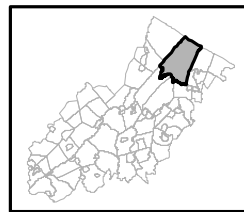


Exhibit II: Baseline Scenic Resources Inventory



-  Scenic Resources
-  Municipal Boundaries
-  Preservation Area

West Milford Township



1 inch = 1.567 miles

